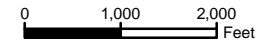


Coordinate System: NAD 1983 UTM Zone 17N Foot US



Start Alternative at Mainline MP 1.4

- 1 MILEPOST
- PROPOSED MAINLINE PIPELINE
- ALTERNATIVE ROUTE
- USGS QUADRANGLE BOUNDARY
- PUBLIC LANDS
- COUNTY BOUNDARY
- MUNICIPAL BOUNDARY
- STATE BOUNDARY

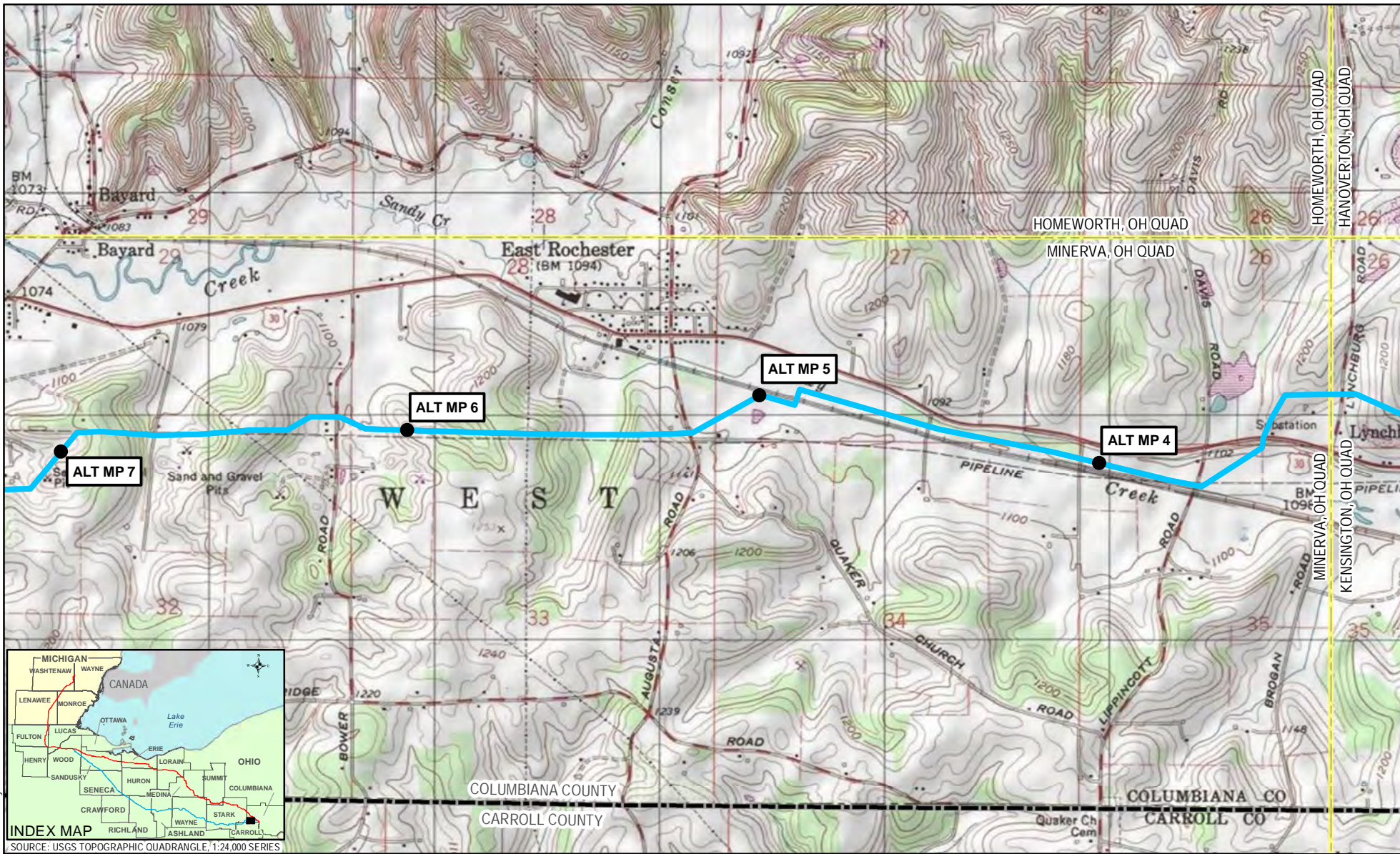


REVISION RECORD			
NO.	REVISION - DESCRIPTION	DATE	MOC#
1	Prev. filed as Alternative Route at MP 1.5 June 2015 Prefiling RR 10	7/27/2015	

TITLE: NEXUS GAS TRANSMISSION PROJECT SOUTHERN ROUTE ALTERNATIVE - USGS QUAD MAP			
LOC.: COLUMBIANA COUNTY, OHIO		MOC:	
CKD. BY: KM	DRN. BY: CPA	DATE: 07/27/2015	
SCALE: 1 inch = 2,000 feet	FIGURE 10.5-1	REV E	MAP 1 of 51



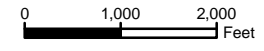
I.G.



Coordinate System: NAD 1983 UTM Zone 17N Foot US



- 1 MILEPOST
- PROPOSED MAINLINE PIPELINE
- ALTERNATIVE ROUTE
- USGS QUADRANGLE BOUNDARY
- COUNTY BOUNDARY
- MUNICIPAL BOUNDARY
- PUBLIC LANDS
- STATE BOUNDARY

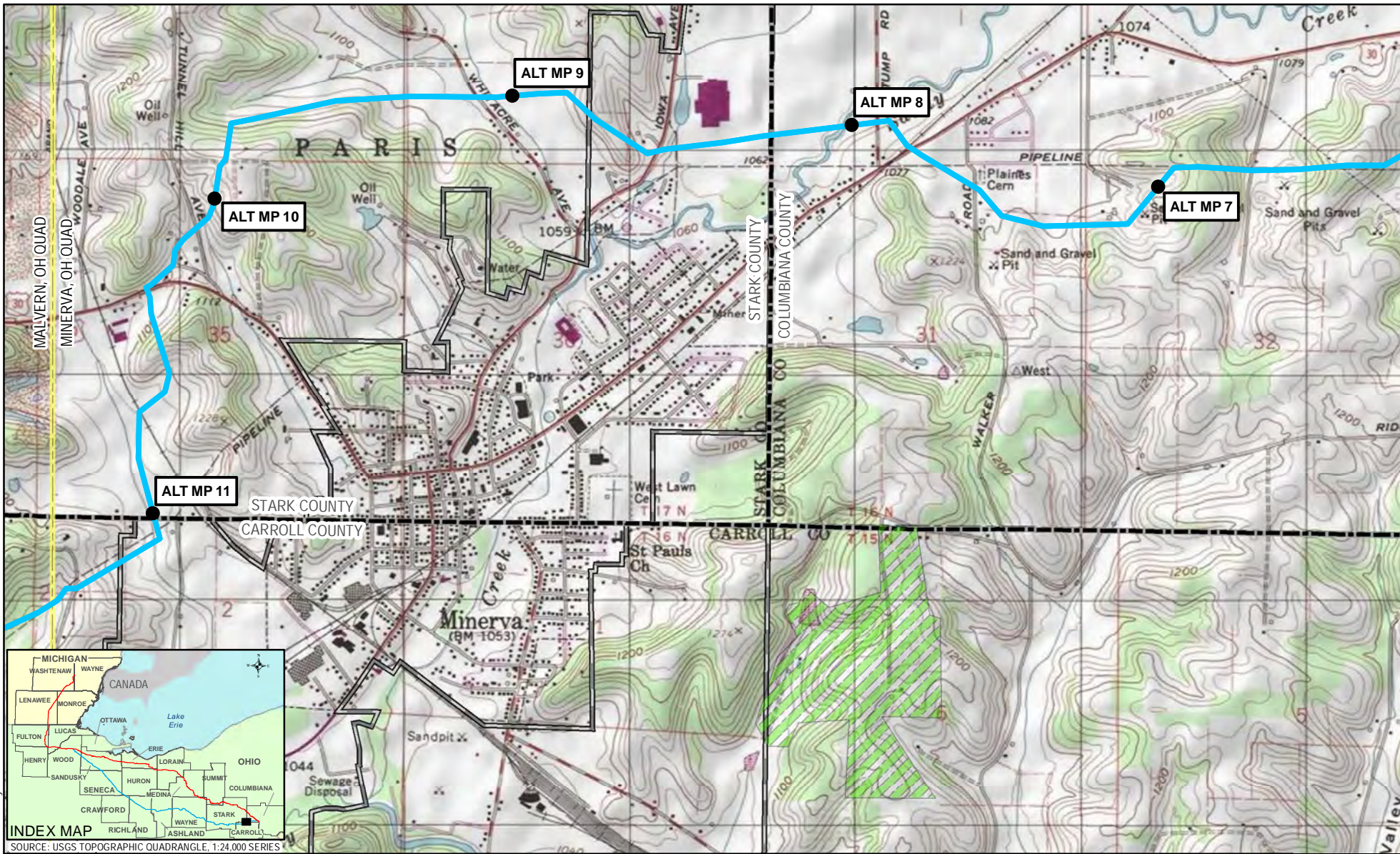


REVISION RECORD			
NO.	REVISION - DESCRIPTION	DATE	MOC#
1	Prev. filed as Alternative Route at MP 1.5 June 2015 Prefiling RR 10	7/27/2015	

TITLE: NEXUS GAS TRANSMISSION PROJECT SOUTHERN ROUTE ALTERNATIVE - USGS QUAD MAP	
LOC.: COLUMBIANA COUNTY, OHIO	MOC:
CKD. BY: KM	DRN. BY: CPA
SCALE: 1 inch = 2,000 feet	DATE: 07/27/2015
FIGURE 10.5-1	REV E
	MAP 2 of 51



I.G.

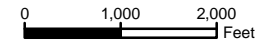


Coordinate System: NAD 1983 UTM Zone 17N Foot US



SOURCE: USGS TOPOGRAPHIC QUADRANGLE, 1:24,000 SERIES

- 1 MILEPOST
- PROPOSED MAINLINE PIPELINE
- ALTERNATIVE ROUTE
- USGS QUADRANGLE BOUNDARY
- PUBLIC LANDS
- COUNTY BOUNDARY
- MUNICIPAL BOUNDARY
- STATE BOUNDARY

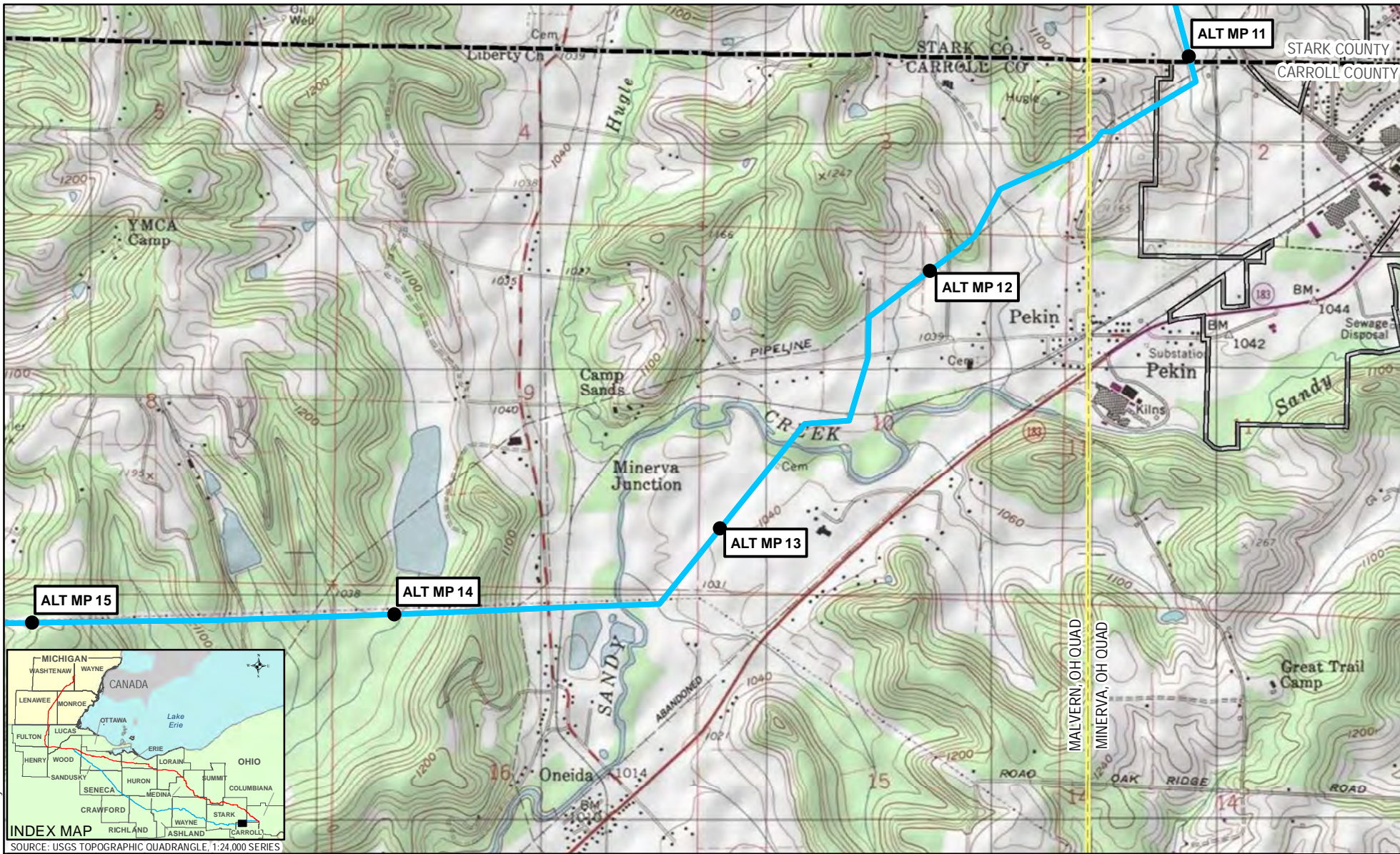


REVISION RECORD			
NO.	REVISION - DESCRIPTION	DATE	MOC#
1	Prev. filed as Alternative Route at MP 1.5 June 2015 Prefiling RR 10	7/27/2015	

TITLE: NEXUS GAS TRANSMISSION PROJECT SOUTHERN ROUTE ALTERNATIVE - USGS QUAD MAP	
LOC.: COLUMBIANA COUNTY; STARK COUNTY; CARROLL COUNTY, OHIO	MOC:
CKD. BY: KM	DRN. BY: CPA
SCALE: 1 inch = 2,000 feet	DATE: 07/27/2015
FIGURE 10.5-1	REV E
	MAP 3 of 51



I.G.

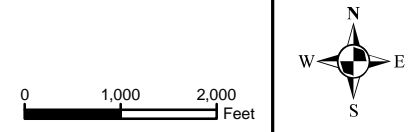


Coordinate System: NAD 1983 UTM Zone 17N Foot US



SOURCE: USGS TOPOGRAPHIC QUADRANGLE, 1:24,000 SERIES

- 1 MILEPOST
- PROPOSED MAINLINE PIPELINE
- ALTERNATIVE ROUTE
- USGS QUADRANGLE BOUNDARY
- PUBLIC LANDS
- COUNTY BOUNDARY
- MUNICIPAL BOUNDARY
- STATE BOUNDARY

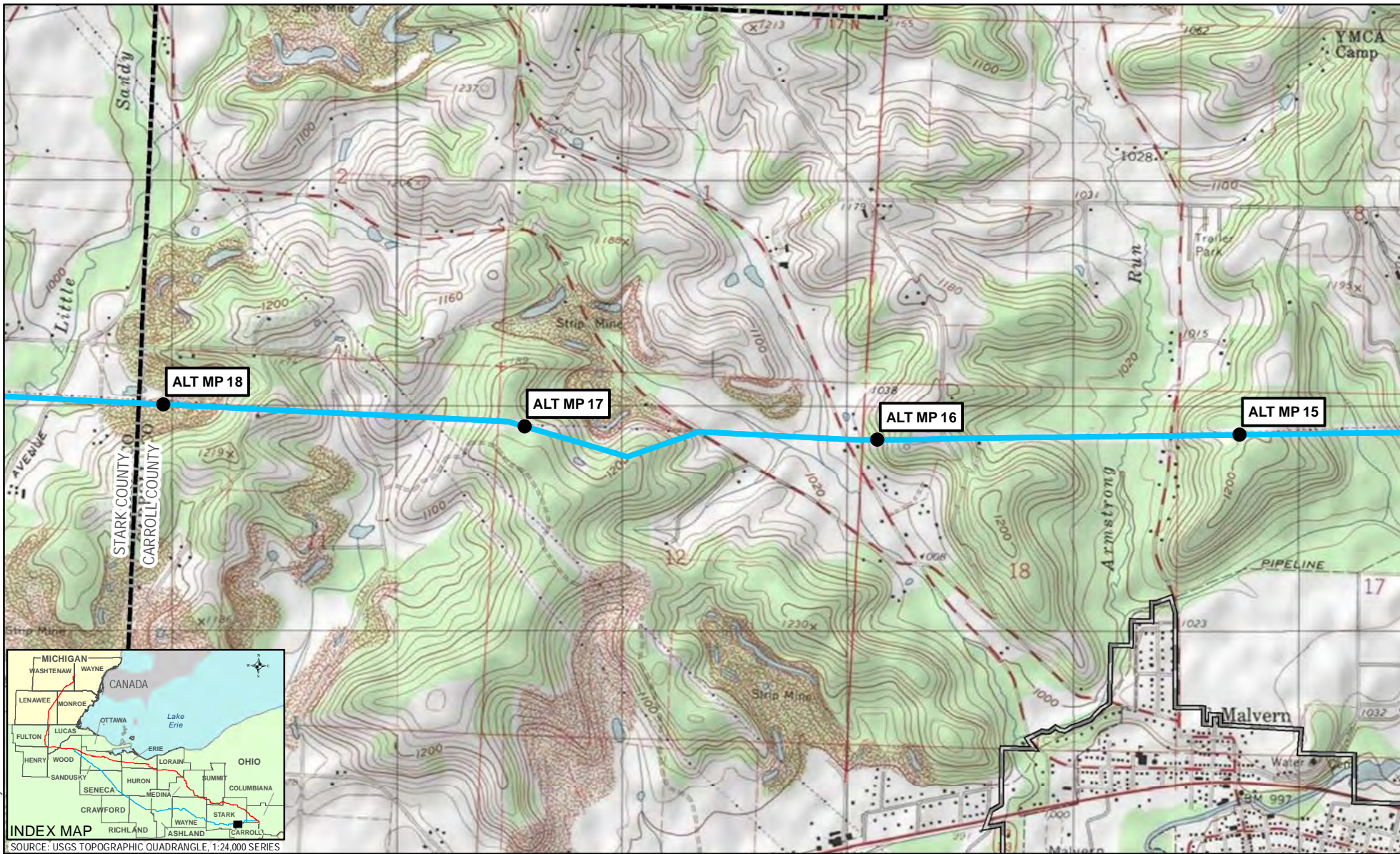


REVISION RECORD			
NO.	REVISION - DESCRIPTION	DATE	MOC#
1	Prev. filed as Alternative Route at MP 1.5 June 2015 Prefiling RR 10	7/27/2015	

TITLE: NEXUS GAS TRANSMISSION PROJECT SOUTHERN ROUTE ALTERNATIVE - USGS QUAD MAP			
LOC.: STARK COUNTY; CARROLL COUNTY, OHIO		MOC:	
CKD. BY: KM	DRN. BY: CPA	DATE: 07/27/2015	
SCALE: 1 inch = 2,000 feet	FIGURE 10.5-1	REV E	MAP 4 of 51



I.G.

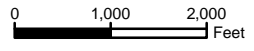


Coordinate System: NAD 1983 UTM Zone 17N Foot US



SOURCE: USGS TOPOGRAPHIC QUADRANGLE, 1:24,000 SERIES

- 1 MILEPOST
- PROPOSED MAINLINE PIPELINE
- ALTERNATIVE ROUTE
- USGS QUADRANGLE BOUNDARY
- PUBLIC LANDS
- COUNTY BOUNDARY
- MUNICIPAL BOUNDARY
- STATE BOUNDARY

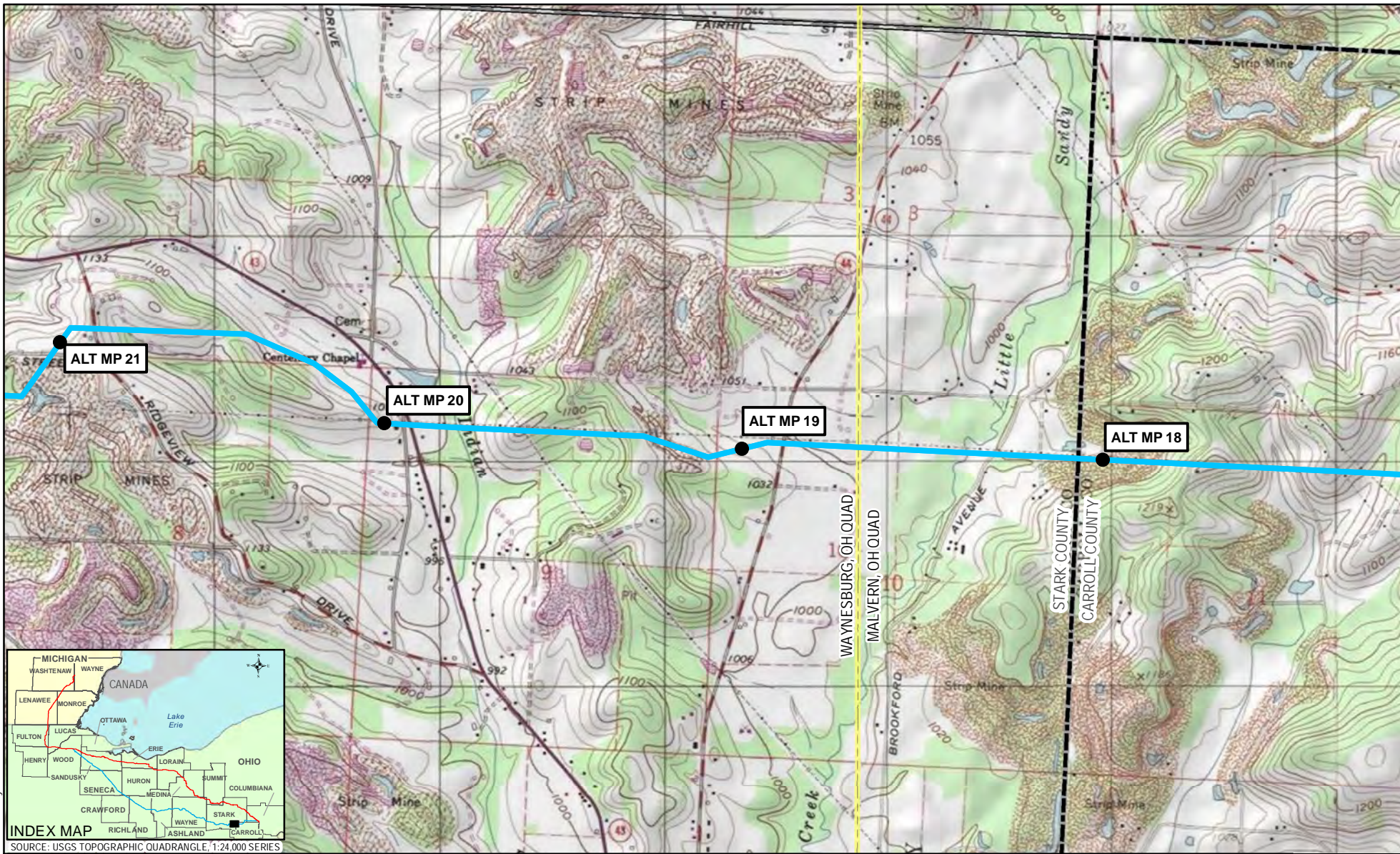


REVISION RECORD			
NO.	REVISION - DESCRIPTION	DATE	MOC#
1	Prev. filed as Alternative Route at MP 1.5 June 2015 Prefiling RR 10	7/27/2015	

TITLE: NEXUS GAS TRANSMISSION PROJECT SOUTHERN ROUTE ALTERNATIVE - USGS QUAD MAP			
LOC.: CARROLL COUNTY; STARK COUNTY, OHIO		MOC:	
CKD. BY: KM	DRN. BY: CPA	DATE: 07/27/2015	
SCALE: 1 inch = 2,000 feet	FIGURE 10.5-1	REV E	MAP 5 of 51



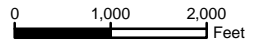
I.G.



Coordinate System: NAD 1983 UTM Zone 17N Foot US



MILEPOST	USGS QUADRANGLE BOUNDARY	COUNTY BOUNDARY	STATE BOUNDARY
PROPOSED MAINLINE PIPELINE	PUBLIC LANDS	MUNICIPAL BOUNDARY	
ALTERNATIVE ROUTE			

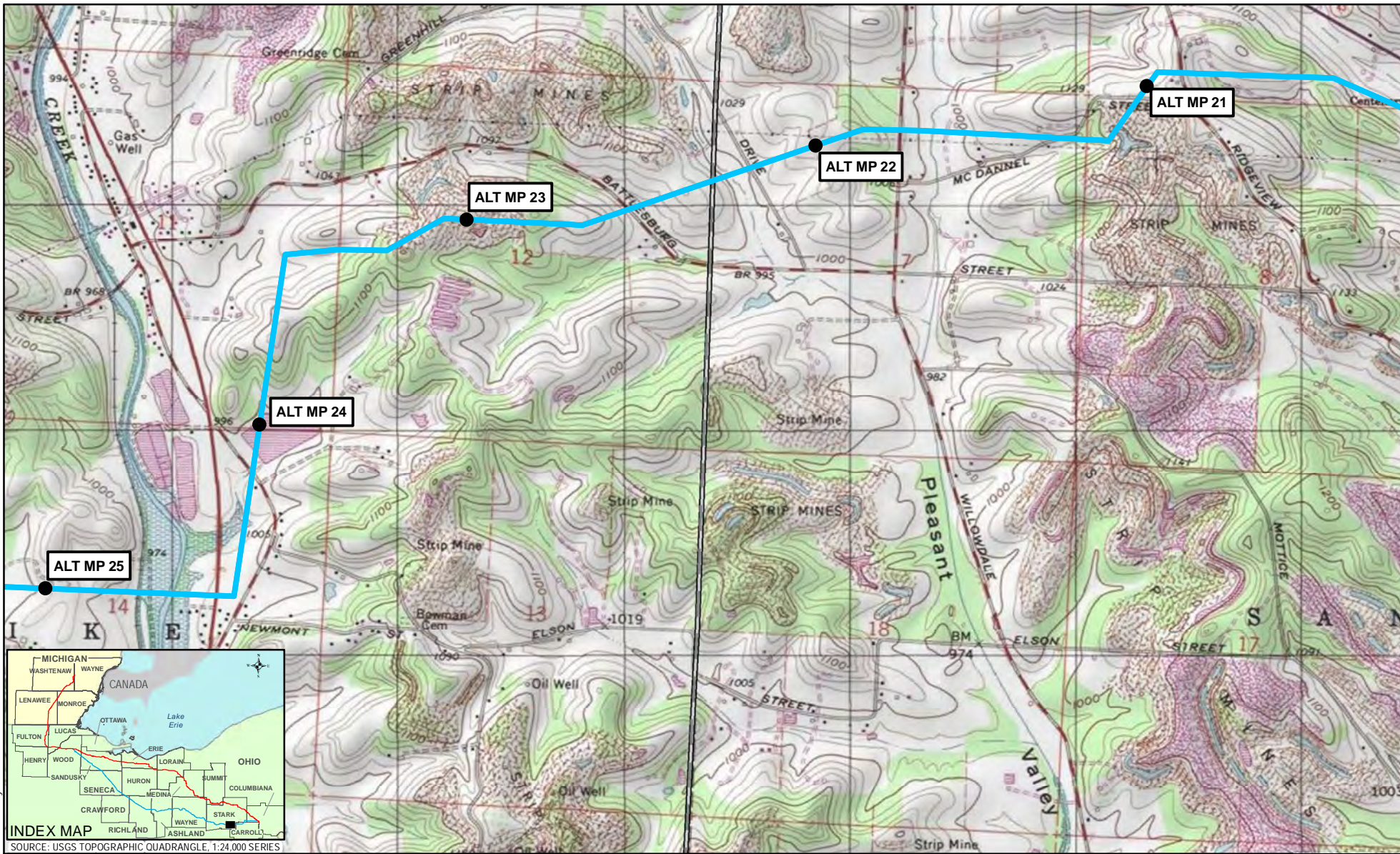


REVISION RECORD			
NO.	REVISION - DESCRIPTION	DATE	MOC#
1	Prev. filed as Alternative Route at MP 1.5 June 2015 Prefiling RR 10	7/27/2015	

TITLE: NEXUS GAS TRANSMISSION PROJECT SOUTHERN ROUTE ALTERNATIVE - USGS QUAD MAP	
LOC.: CARROLL COUNTY; STARK COUNTY, OHIO	MOC:
CKD. BY: KM	DRN. BY: CPA
SCALE: 1 inch = 2,000 feet	DATE: 07/27/2015
FIGURE 10.5-1	REV E
	MAP 6 of 51



I.G.



Coordinate System: NAD 1983 UTM Zone 17N Foot US



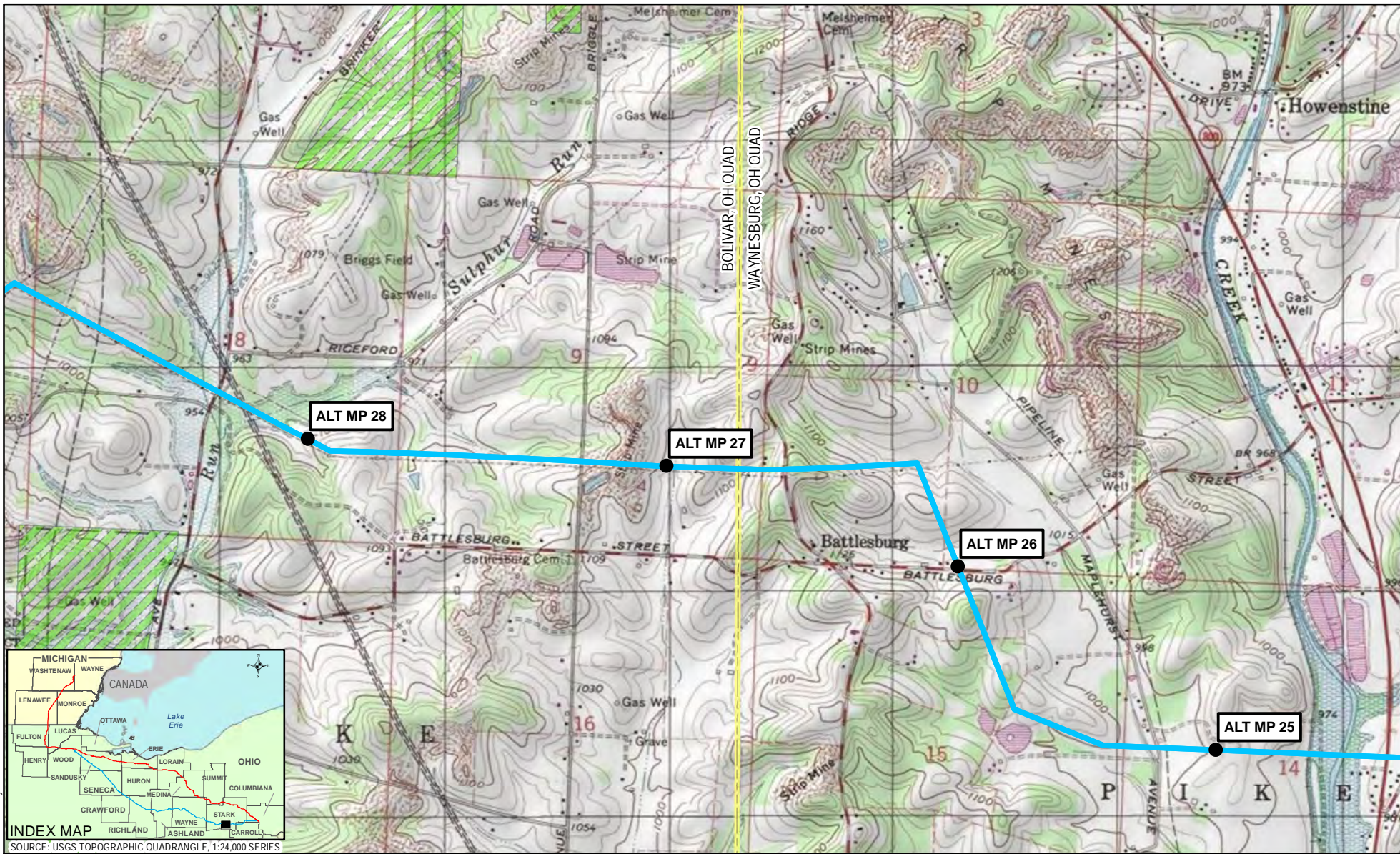
1 MILEPOST	USGS QUADRANGLE BOUNDARY	COUNTY BOUNDARY	STATE BOUNDARY	
PROPOSED MAINLINE PIPELINE	PUBLIC LANDS	MUNICIPAL BOUNDARY		
ALTERNATIVE ROUTE				

REVISION RECORD			
NO.	REVISION - DESCRIPTION	DATE	MOC#
1	Prev. filed as Alternative Route at MP 1.5 June 2015 Prefiling RR 10	7/27/2015	

TITLE: NEXUS GAS TRANSMISSION PROJECT SOUTHERN ROUTE ALTERNATIVE - USGS QUAD MAP			
LOC.: STARK COUNTY, OHIO		MOC:	
CKD. BY: KM	DRN. BY: CPA	DATE: 07/27/2015	
SCALE: 1 inch = 2,000 feet	FIGURE 10.5-1	REV E	MAP 7 of 51



I.G.



Coordinate System: NAD 1983 UTM Zone 17N Foot US



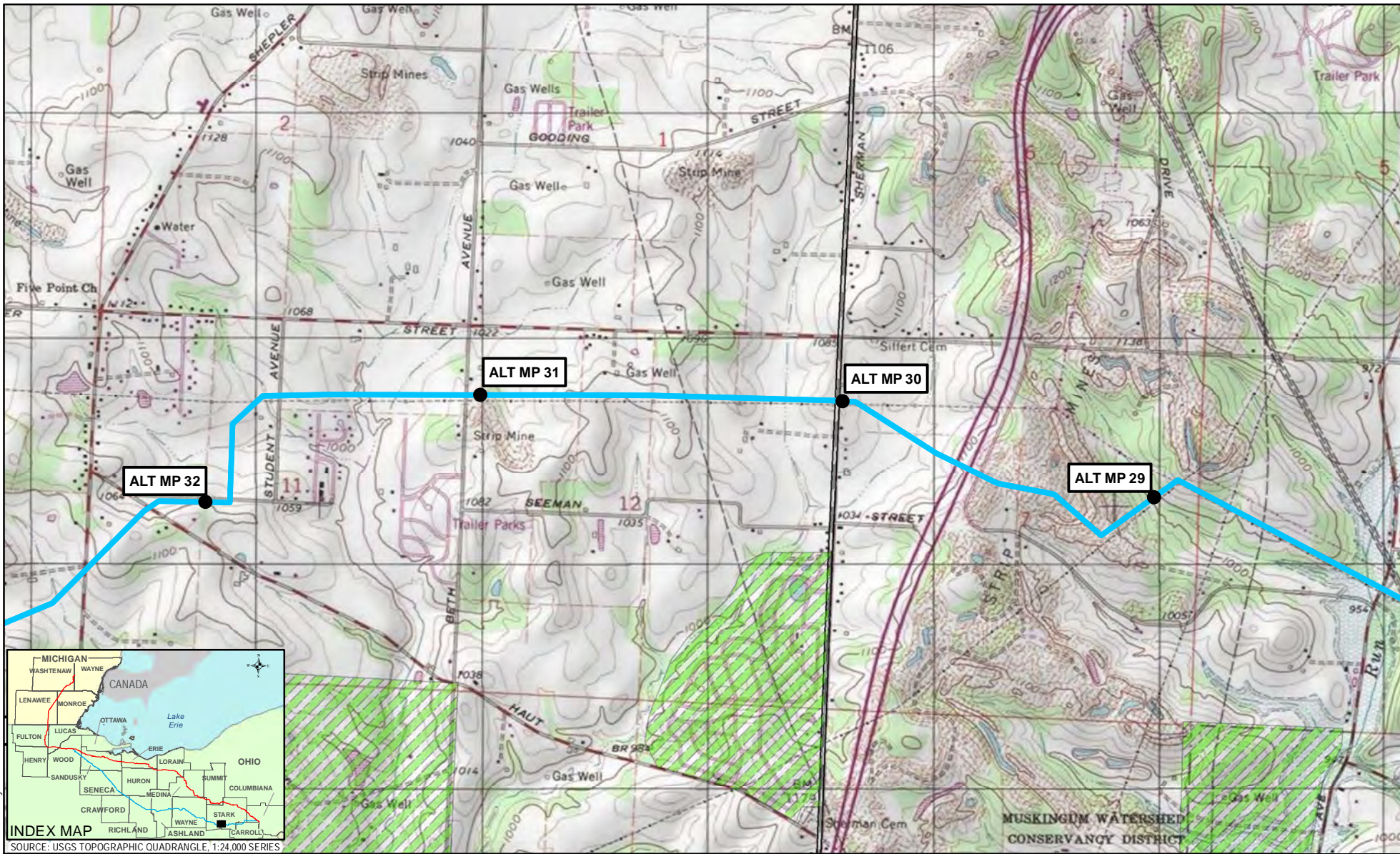
<p>1 MILEPOST</p> <p>— PROPOSED MAINLINE PIPELINE</p> <p>— ALTERNATIVE ROUTE</p>	<p>— USGS QUADRANGLE BOUNDARY</p> <p>— PUBLIC LANDS</p>	<p>— COUNTY BOUNDARY</p> <p>— MUNICIPAL BOUNDARY</p>	<p>— STATE BOUNDARY</p>
---	---	--	-------------------------

REVISION RECORD			
NO.	REVISION - DESCRIPTION	DATE	MOC#
1	Prev. filed as Alternative Route at MP 1.5 June 2015 Prefiling RR 10	7/27/2015	

TITLE: NEXUS GAS TRANSMISSION PROJECT SOUTHERN ROUTE ALTERNATIVE - USGS QUAD MAP			
LOC.: STARK COUNTY, OHIO		MOC:	
CKD. BY: KM	DRN. BY: CPA	DATE: 07/27/2015	
SCALE: 1 inch = 2,000 feet	FIGURE 10.5-1	REV E	MAP 8 of 51



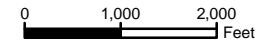
I.G.



Coordinate System: NAD 1983 UTM Zone 17N Foot US



- 1 MILEPOST
- PROPOSED MAINLINE PIPELINE
- ALTERNATIVE ROUTE
- USGS QUADRANGLE BOUNDARY
- PUBLIC LANDS
- COUNTY BOUNDARY
- MUNICIPAL BOUNDARY
- STATE BOUNDARY

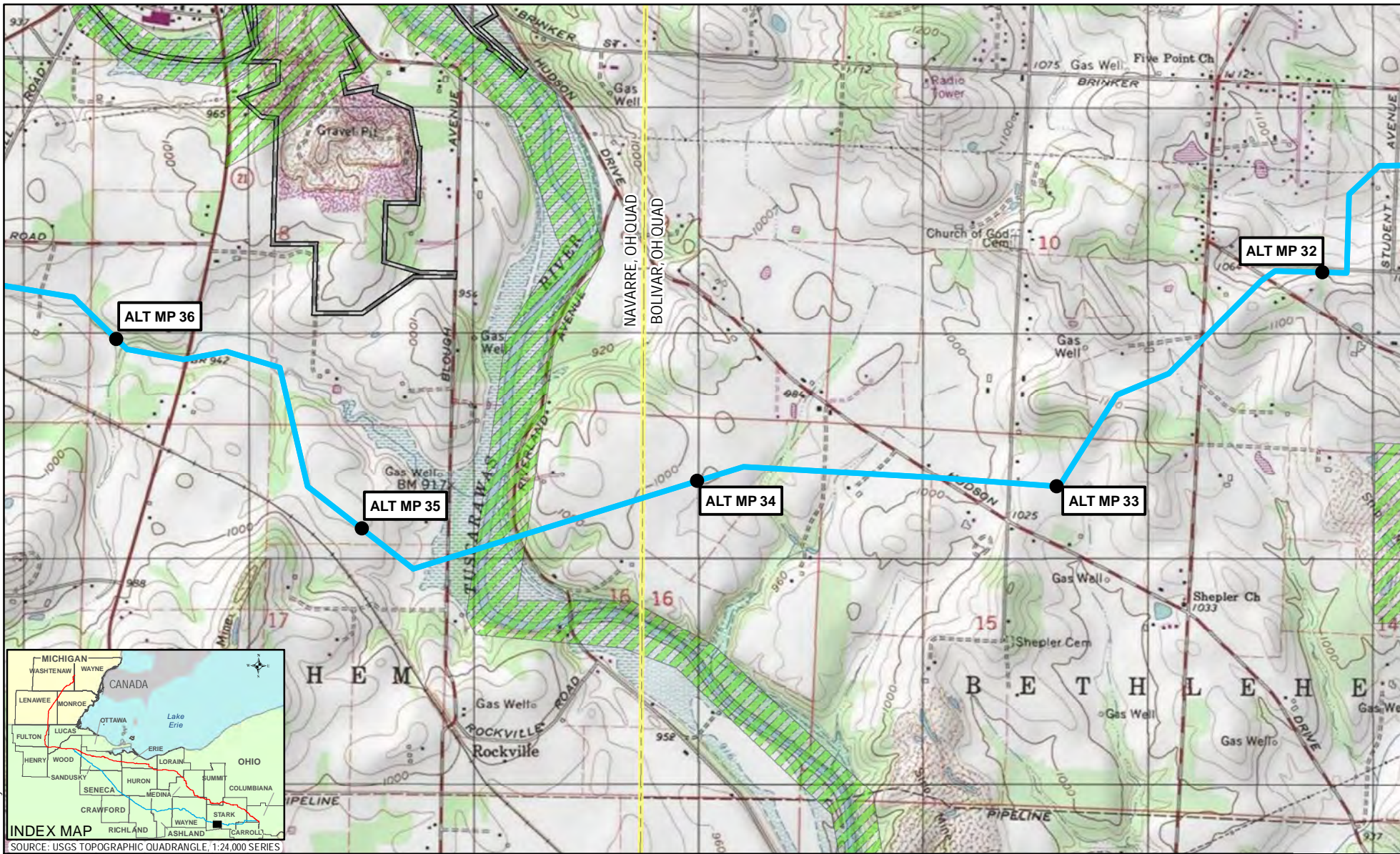


REVISION RECORD			
NO.	REVISION - DESCRIPTION	DATE	MOC#
1	Prev. filed as Alternative Route at MP 1.5 June 2015 Prefiling RR 10	7/27/2015	

TITLE: NEXUS GAS TRANSMISSION PROJECT SOUTHERN ROUTE ALTERNATIVE - USGS QUAD MAP			
LOC.: STARK COUNTY, OHIO		MOC:	
CKD. BY: KM	DRN. BY: CPA	DATE: 07/27/2015	
SCALE: 1 inch = 2,000 feet	FIGURE 10.5-1	REV E	MAP 9 of 51



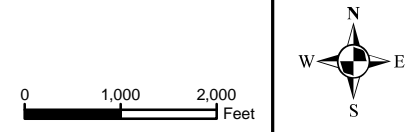
I.G.



Coordinate System: NAD 1983 UTM Zone 17N Foot US



- 1 MILEPOST
- PROPOSED MAINLINE PIPELINE
- ALTERNATIVE ROUTE
- USGS QUADRANGLE BOUNDARY
- PUBLIC LANDS
- COUNTY BOUNDARY
- MUNICIPAL BOUNDARY
- STATE BOUNDARY

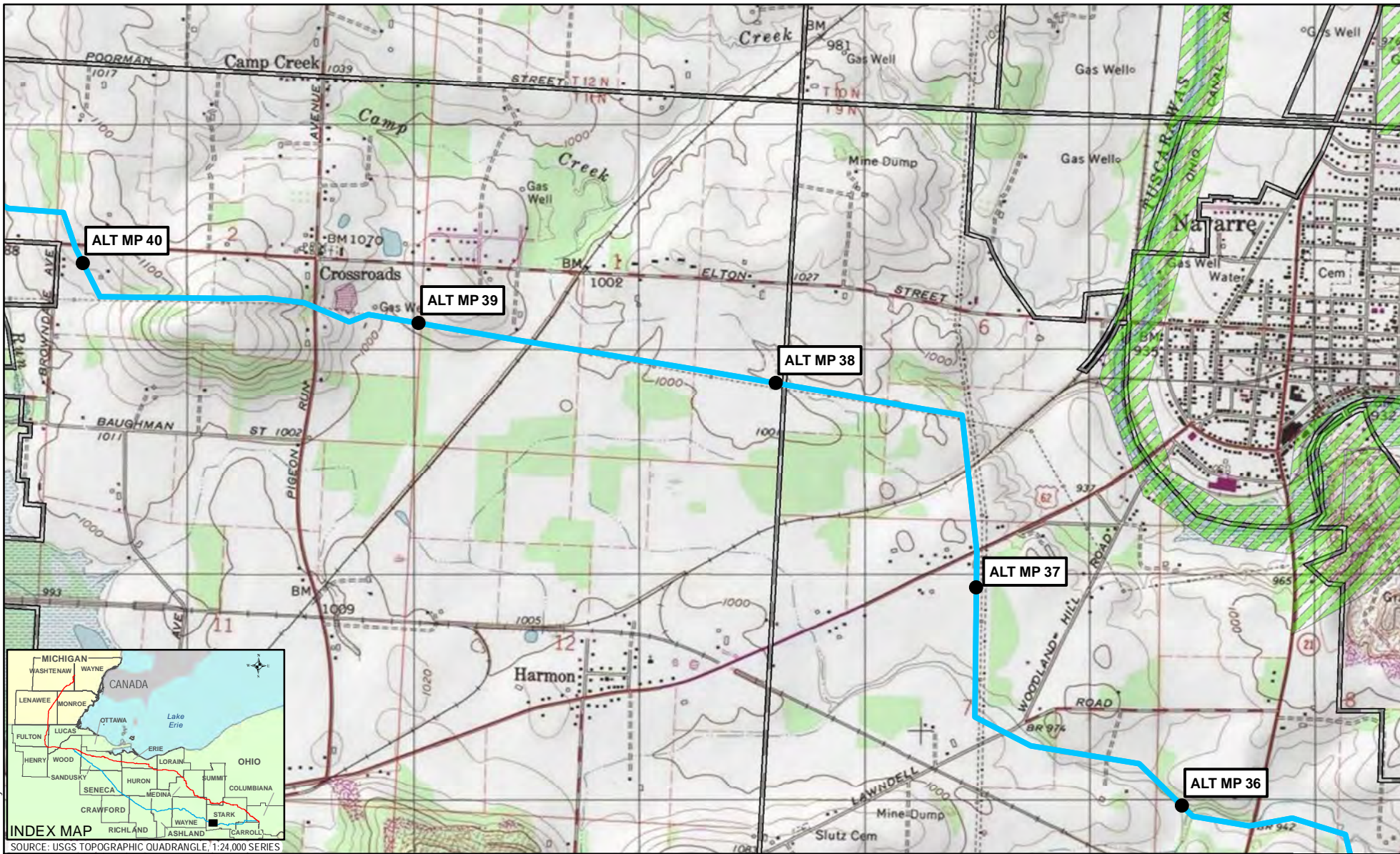


REVISION RECORD			
NO.	REVISION - DESCRIPTION	DATE	MOC#
1	Prev. filed as Alternative Route at MP 1.5 June 2015 Prefiling RR 10	7/27/2015	

TITLE: NEXUS GAS TRANSMISSION PROJECT SOUTHERN ROUTE ALTERNATIVE - USGS QUAD MAP			
LOC.: STARK COUNTY, OHIO		MOC:	
CKD. BY: KM	DRN. BY: CPA	DATE: 07/27/2015	
SCALE: 1 inch = 2,000 feet	FIGURE 10.5-1	REV E	MAP 10 of 51



I.G.

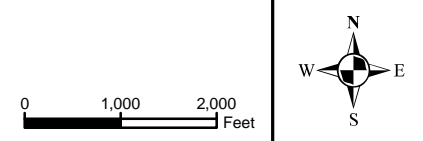


Coordinate System: NAD 1983 UTM Zone 17N Foot US



SOURCE: USGS TOPOGRAPHIC QUADRANGLE, 1:24,000 SERIES

- | | | | |
|----------------------------|--------------------------|--------------------|----------------|
| MILEPOST | USGS QUADRANGLE BOUNDARY | COUNTY BOUNDARY | STATE BOUNDARY |
| PROPOSED MAINLINE PIPELINE | PUBLIC LANDS | MUNICIPAL BOUNDARY | |
| ALTERNATIVE ROUTE | | | |

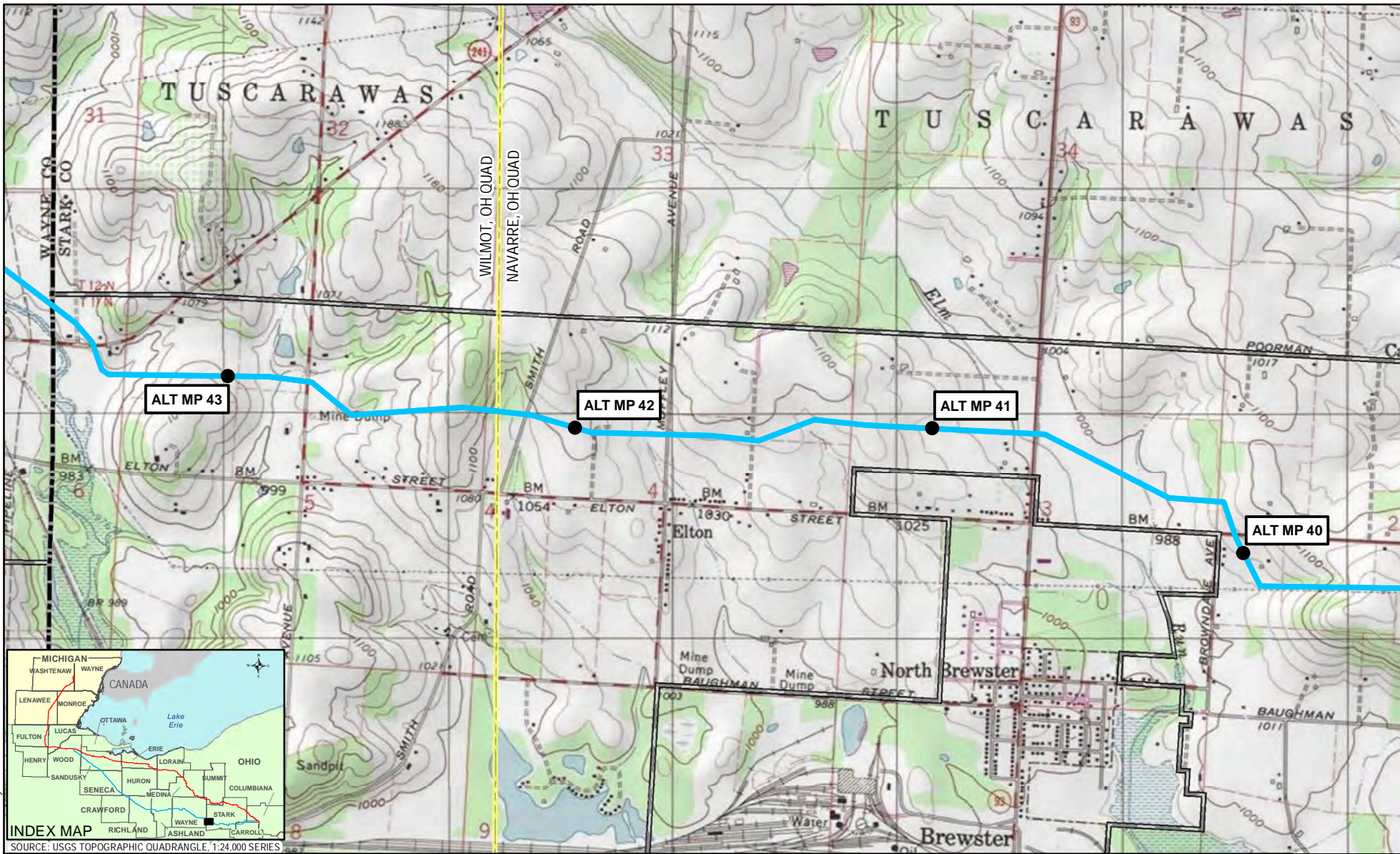


REVISION RECORD			
NO.	REVISION - DESCRIPTION	DATE	MOC#
1	Prev. filed as Alternative Route at MP 1.5 June 2015 Prefiling RR 10	7/27/2015	

TITLE: NEXUS GAS TRANSMISSION PROJECT SOUTHERN ROUTE ALTERNATIVE - USGS QUAD MAP			
LOC.: STARK COUNTY, OHIO		MOC:	
CKD. BY: KM	DRN. BY: CPA	DATE: 07/27/2015	
SCALE: 1 inch = 2,000 feet	FIGURE 10.5-1	REV E	MAP 11 of 51



I.G.

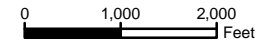


Coordinate System: NAD 1983 UTM Zone 17N Foot US



SOURCE: USGS TOPOGRAPHIC QUADRANGLE, 1:24,000 SERIES

- 1 MILEPOST
- PROPOSED MAINLINE PIPELINE
- ALTERNATIVE ROUTE
- USGS QUADRANGLE BOUNDARY
- PUBLIC LANDS
- COUNTY BOUNDARY
- MUNICIPAL BOUNDARY
- STATE BOUNDARY

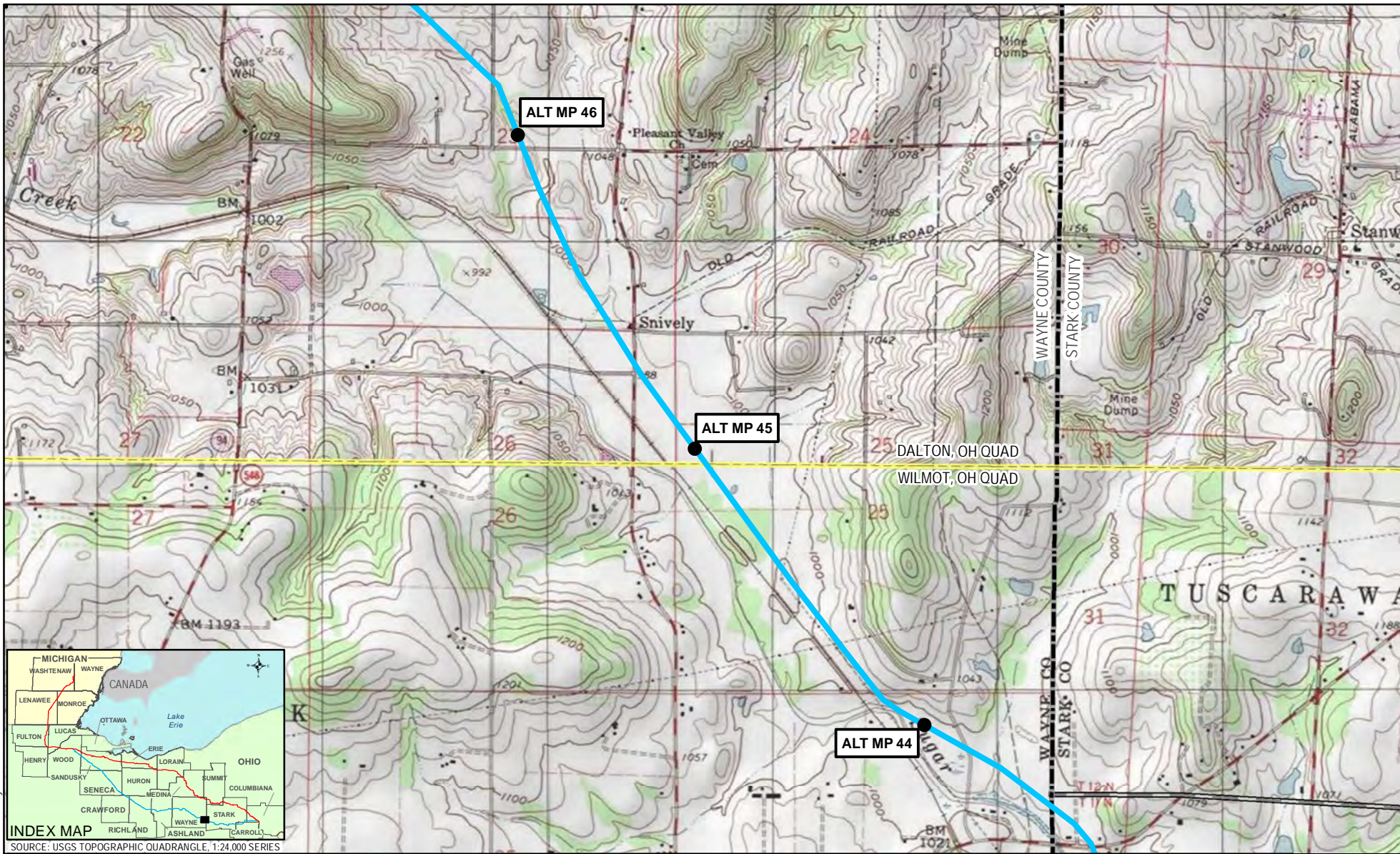


REVISION RECORD			
NO.	REVISION - DESCRIPTION	DATE	MOC#
1	Prev. filed as Alternative Route at MP 1.5 June 2015 Prefiling RR 10	7/27/2015	

TITLE: NEXUS GAS TRANSMISSION PROJECT SOUTHERN ROUTE ALTERNATIVE - USGS QUAD MAP	
LOC.: STARK COUNTY; WAYNE COUNTY, OHIO	MOC:
CKD. BY: KM	DRN. BY: CPA
SCALE: 1 inch = 2,000 feet	DATE: 07/27/2015
FIGURE 10.5-1	REV E
	MAP 12 of 51



I.G.

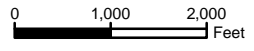


Coordinate System: NAD 1983 UTM Zone 17N Foot US



SOURCE: USGS TOPOGRAPHIC QUADRANGLE, 1:24,000 SERIES

- 1 MILEPOST
- PROPOSED MAINLINE PIPELINE
- ALTERNATIVE ROUTE
- USGS QUADRANGLE BOUNDARY
- PUBLIC LANDS
- COUNTY BOUNDARY
- MUNICIPAL BOUNDARY
- STATE BOUNDARY

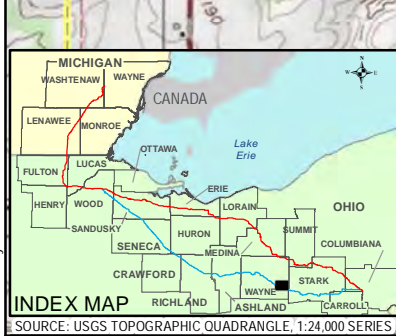
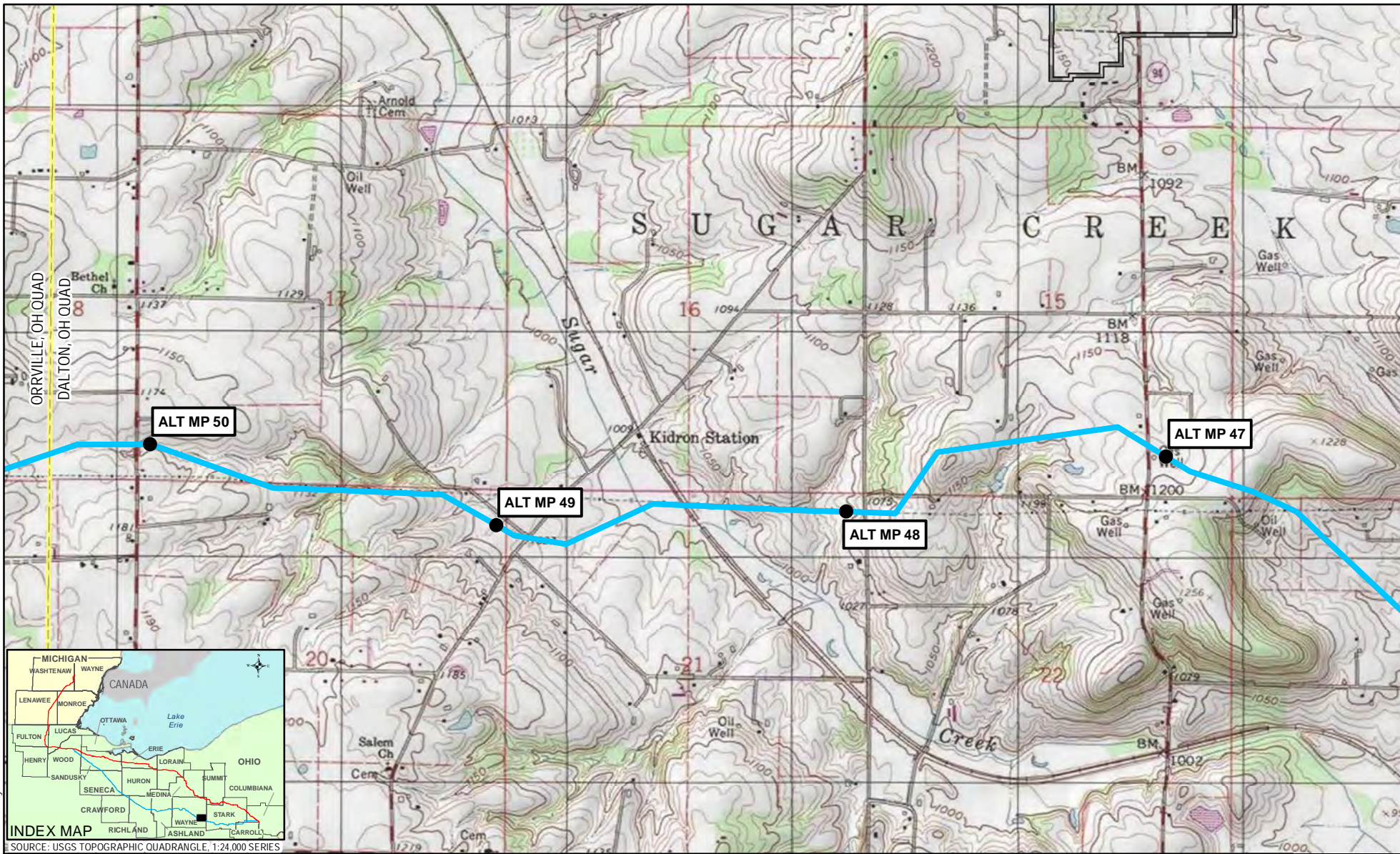


REVISION RECORD			
NO.	REVISION - DESCRIPTION	DATE	MOC#
1	Prev. filed as Alternative Route at MP 1.5 June 2015 Prefiling RR 10	7/27/2015	

TITLE: NEXUS GAS TRANSMISSION PROJECT SOUTHERN ROUTE ALTERNATIVE - USGS QUAD MAP			
LOC.: STARK COUNTY; WAYNE COUNTY, OHIO		MOC:	
CKD. BY: KM	DRN. BY: CPA	DATE: 07/27/2015	
SCALE: 1 inch = 2,000 feet	FIGURE 10.5-1	REV E	MAP 13 of 51

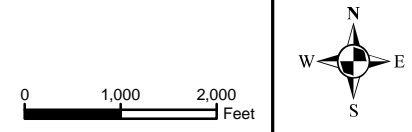


I.G.



Coordinate System: NAD 1983 UTM Zone 17N Foot US
SOURCE: USGS TOPOGRAPHIC QUADRANGLE, 1:24,000 SERIES

- 1 MILEPOST
- PROPOSED MAINLINE PIPELINE
- ALTERNATIVE ROUTE
- USGS QUADRANGLE BOUNDARY
- PUBLIC LANDS
- COUNTY BOUNDARY
- MUNICIPAL BOUNDARY
- STATE BOUNDARY

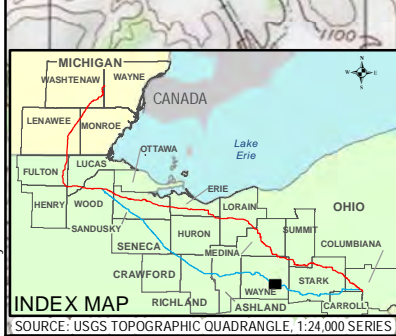
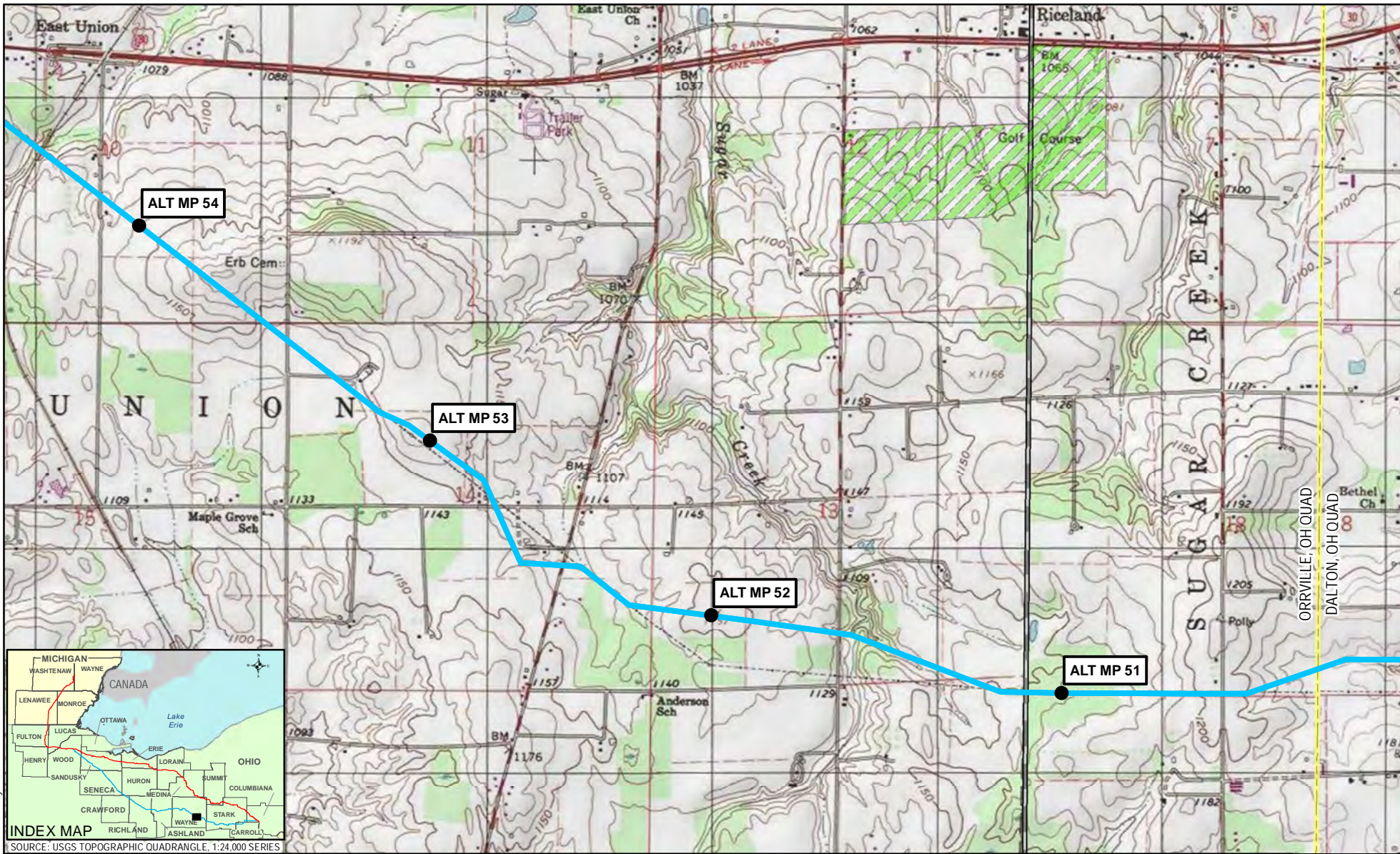


REVISION RECORD			
NO.	REVISION - DESCRIPTION	DATE	MOC#
1	Prev. filed as Alternative Route at MP 1.5 June 2015 Prefiling RR 10	7/27/2015	

TITLE: NEXUS GAS TRANSMISSION PROJECT SOUTHERN ROUTE ALTERNATIVE - USGS QUAD MAP	
LOC.: WAYNE COUNTY, OHIO	MOC:
CKD. BY: KM	DATE: 07/27/2015
DRN. BY: CPA	SCALE: 1 inch = 2,000 feet
FIGURE 10.5-1	REV E
MAP 14 of 51	

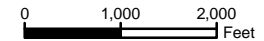


I.G.



Coordinate System: NAD 1983 UTM Zone 17N Foot US

MILEPOST	USGS QUADRANGLE BOUNDARY	COUNTY BOUNDARY	STATE BOUNDARY
PROPOSED MAINLINE PIPELINE	PUBLIC LANDS	MUNICIPAL BOUNDARY	
ALTERNATIVE ROUTE			

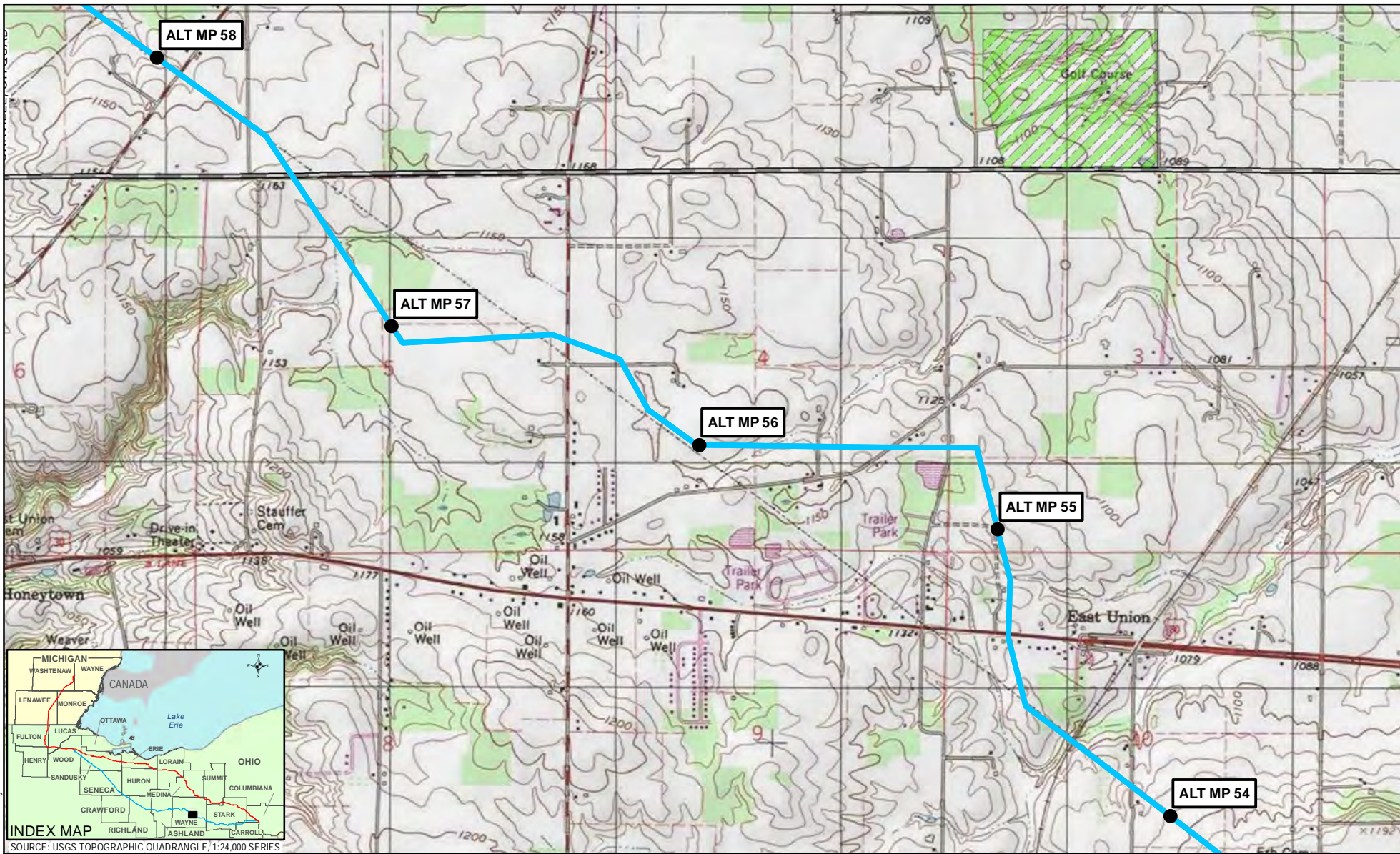


REVISION RECORD			
NO.	REVISION - DESCRIPTION	DATE	MOC#
1	Prev. filed as Alternative Route at MP 1.5 June 2015 Prefiling RR 10	7/27/2015	

TITLE: NEXUS GAS TRANSMISSION PROJECT SOUTHERN ROUTE ALTERNATIVE - USGS QUAD MAP			
LOC.: WAYNE COUNTY, OHIO		MOC:	
CKD. BY: KM	DRN. BY: CPA	DATE: 07/27/2015	
SCALE: 1 inch = 2,000 feet	FIGURE 10.5-1	REV E	MAP 15 of 51



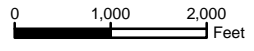
I.G.



Coordinate System: NAD 1983 UTM Zone 17N Foot US



MILEPOST	USGS QUADRANGLE BOUNDARY	COUNTY BOUNDARY	STATE BOUNDARY
PROPOSED MAINLINE PIPELINE	PUBLIC LANDS	MUNICIPAL BOUNDARY	
ALTERNATIVE ROUTE			

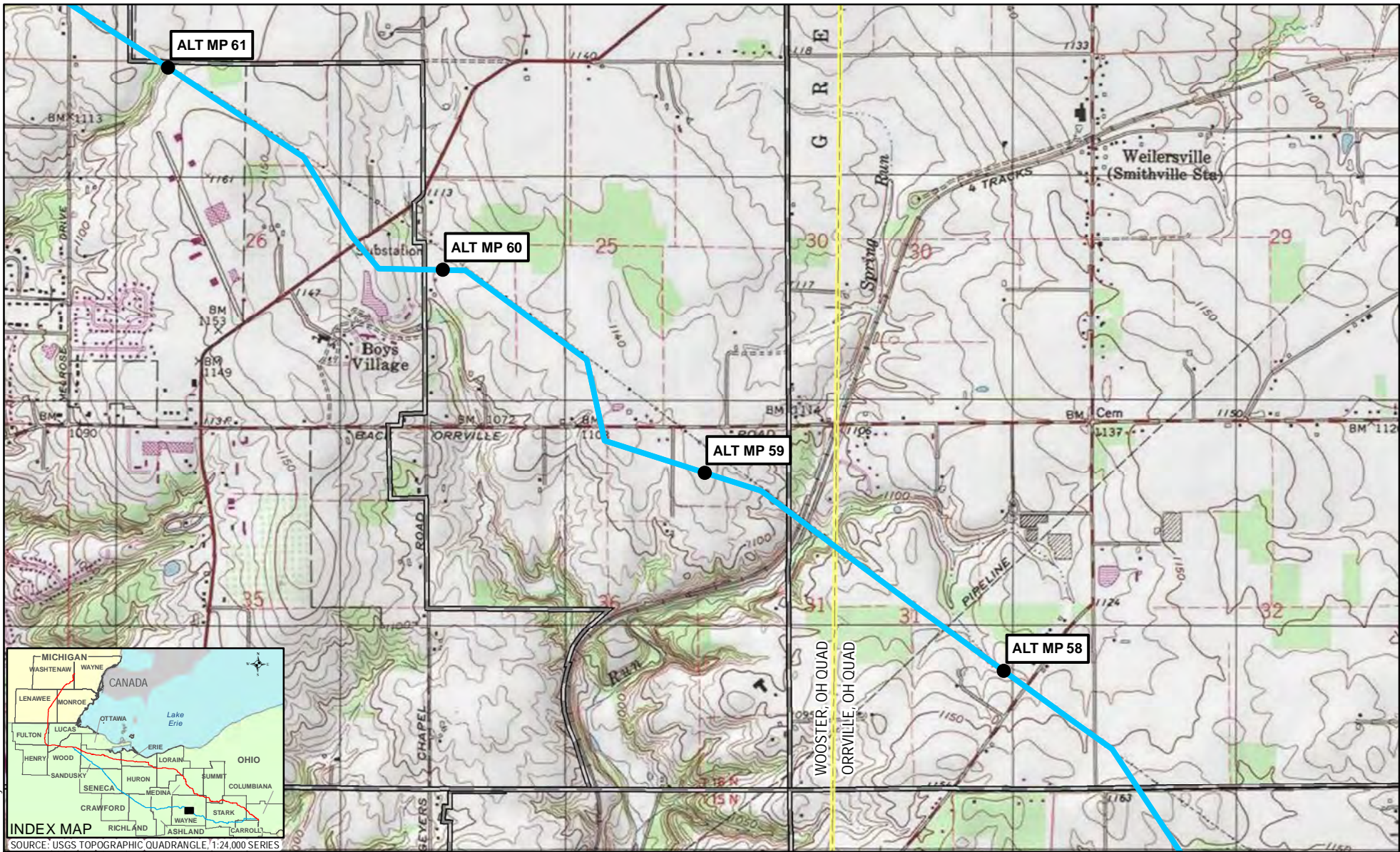


REVISION RECORD			
NO.	REVISION - DESCRIPTION	DATE	MOC#
1	Prev. filed as Alternative Route at MP 1.5 June 2015 Prefiling RR 10	7/27/2015	

TITLE: NEXUS GAS TRANSMISSION PROJECT SOUTHERN ROUTE ALTERNATIVE - USGS QUAD MAP	
LOC.: WAYNE COUNTY, OHIO	MOC:
CKD. BY: KM	DATE: 07/27/2015
DRN. BY: CPA	SCALE: 1 inch = 2,000 feet
FIGURE 10.5-1	REV E
MAP 16 of 51	



I.G.

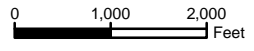


Coordinate System: NAD 1983 UTM Zone 17N Foot US



SOURCE: USGS TOPOGRAPHIC QUADRANGLE, 1:24,000 SERIES

- 1 MILEPOST
- PROPOSED MAINLINE PIPELINE
- ALTERNATIVE ROUTE
- USGS QUADRANGLE BOUNDARY
- PUBLIC LANDS
- COUNTY BOUNDARY
- MUNICIPAL BOUNDARY
- STATE BOUNDARY

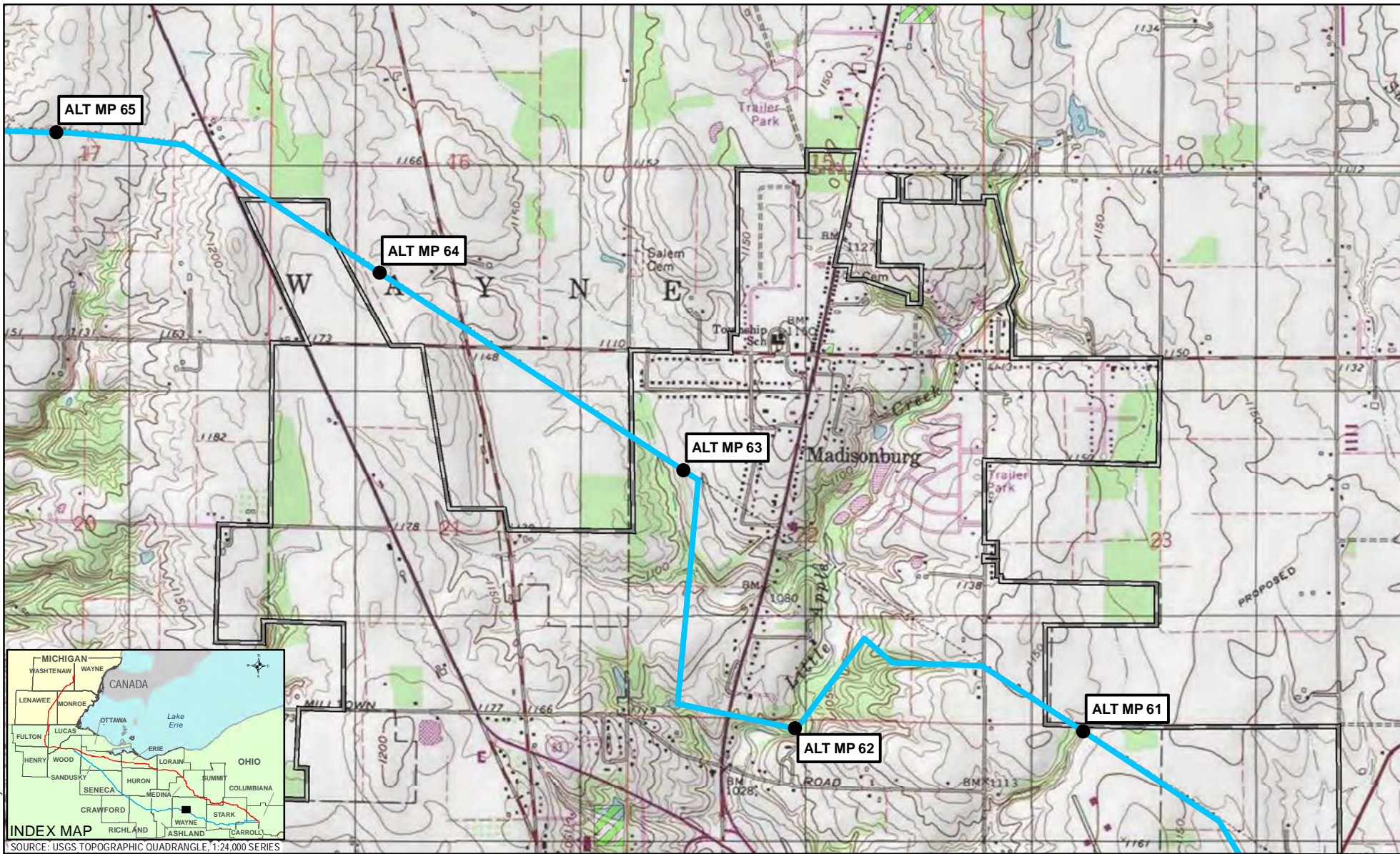


REVISION RECORD			
NO.	REVISION - DESCRIPTION	DATE	MOC#
1	Prev. filed as Alternative Route at MP 1.5 June 2015 Prefiling RR 10	7/27/2015	

TITLE: NEXUS GAS TRANSMISSION PROJECT SOUTHERN ROUTE ALTERNATIVE - USGS QUAD MAP	
LOC.: WAYNE COUNTY, OHIO	MOC:
CKD. BY: KM	DATE: 07/27/2015
DRN. BY: CPA	SCALE: 1 inch = 2,000 feet
FIGURE 10.5-1	REV E
MAP 17 of 51	



I.G.

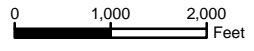


Coordinate System: NAD 1983 UTM Zone 17N Foot US



SOURCE: USGS TOPOGRAPHIC QUADRANGLE, 1:24,000 SERIES

- | | | | |
|----------------------------|--------------------------|--------------------|----------------|
| MILEPOST | USGS QUADRANGLE BOUNDARY | COUNTY BOUNDARY | STATE BOUNDARY |
| PROPOSED MAINLINE PIPELINE | PUBLIC LANDS | MUNICIPAL BOUNDARY | |
| ALTERNATIVE ROUTE | | | |

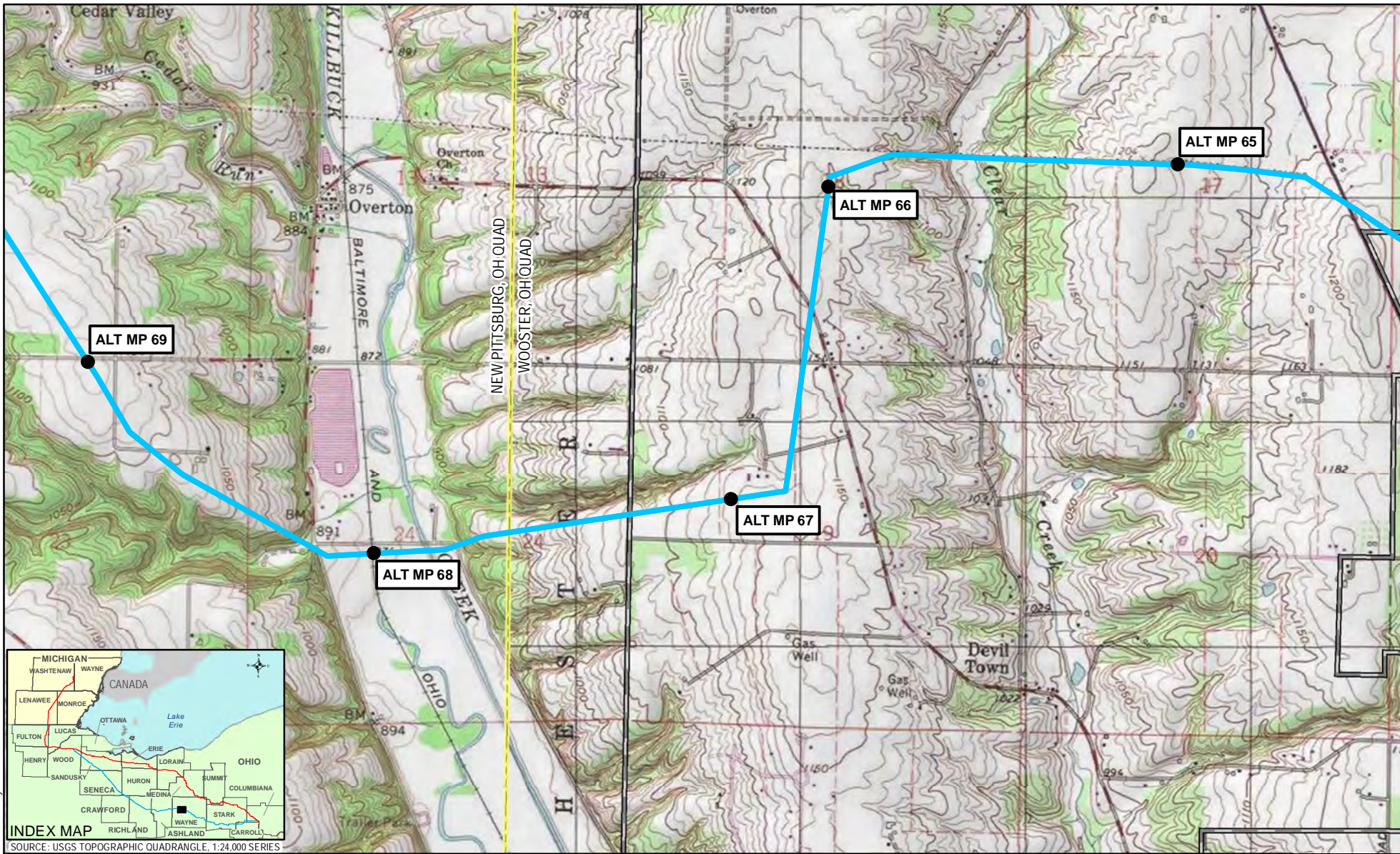


REVISION RECORD			
NO.	REVISION - DESCRIPTION	DATE	MOC#
1	Prev. filed as Alternative Route at MP 1.5 June 2015 Prefiling RR 10	7/27/2015	

TITLE: NEXUS GAS TRANSMISSION PROJECT SOUTHERN ROUTE ALTERNATIVE - USGS QUAD MAP			
LOC.: WAYNE COUNTY, OHIO		MOC:	
CKD. BY: KM	DRN. BY: CPA	DATE: 07/27/2015	
SCALE: 1 inch = 2,000 feet	FIGURE 10.5-1	REV E	MAP 18 of 51



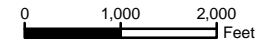
I.G.



Coordinate System: NAD 1983 UTM Zone 17N Foot US



- 1 MILEPOST
- PROPOSED MAINLINE PIPELINE
- ALTERNATIVE ROUTE
- USGS QUADRANGLE BOUNDARY
- PUBLIC LANDS
- COUNTY BOUNDARY
- MUNICIPAL BOUNDARY
- STATE BOUNDARY

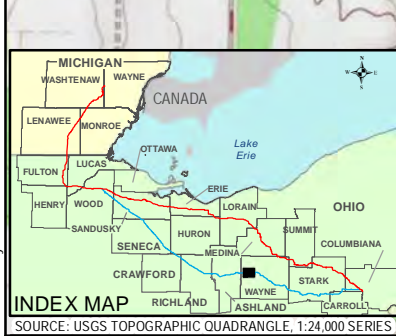


REVISION RECORD			
NO.	REVISION - DESCRIPTION	DATE	MOC#
1	Prev. filed as Alternative Route at MP 1.5 June 2015 Prefiling RR 10	7/27/2015	

TITLE: NEXUS GAS TRANSMISSION PROJECT SOUTHERN ROUTE ALTERNATIVE - USGS QUAD MAP	
LOC.: WAYNE COUNTY, OHIO	MOC:
CKD. BY: KM	DATE: 07/27/2015
DRN. BY: CPA	SCALE: 1 inch = 2,000 feet
FIGURE 10.5-1	REV E
MAP 19 of 51	



I.G.



WEST SALEM, OH QUAD
NEW PITTSBURG, OH QUAD

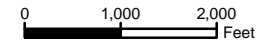
ALT MP 72

ALT MP 71

ALT MP 70

ALT MP 69

- 1 MILEPOST
- PROPOSED MAINLINE PIPELINE
- ALTERNATIVE ROUTE
- USGS QUADRANGLE BOUNDARY
- PUBLIC LANDS
- COUNTY BOUNDARY
- MUNICIPAL BOUNDARY
- STATE BOUNDARY

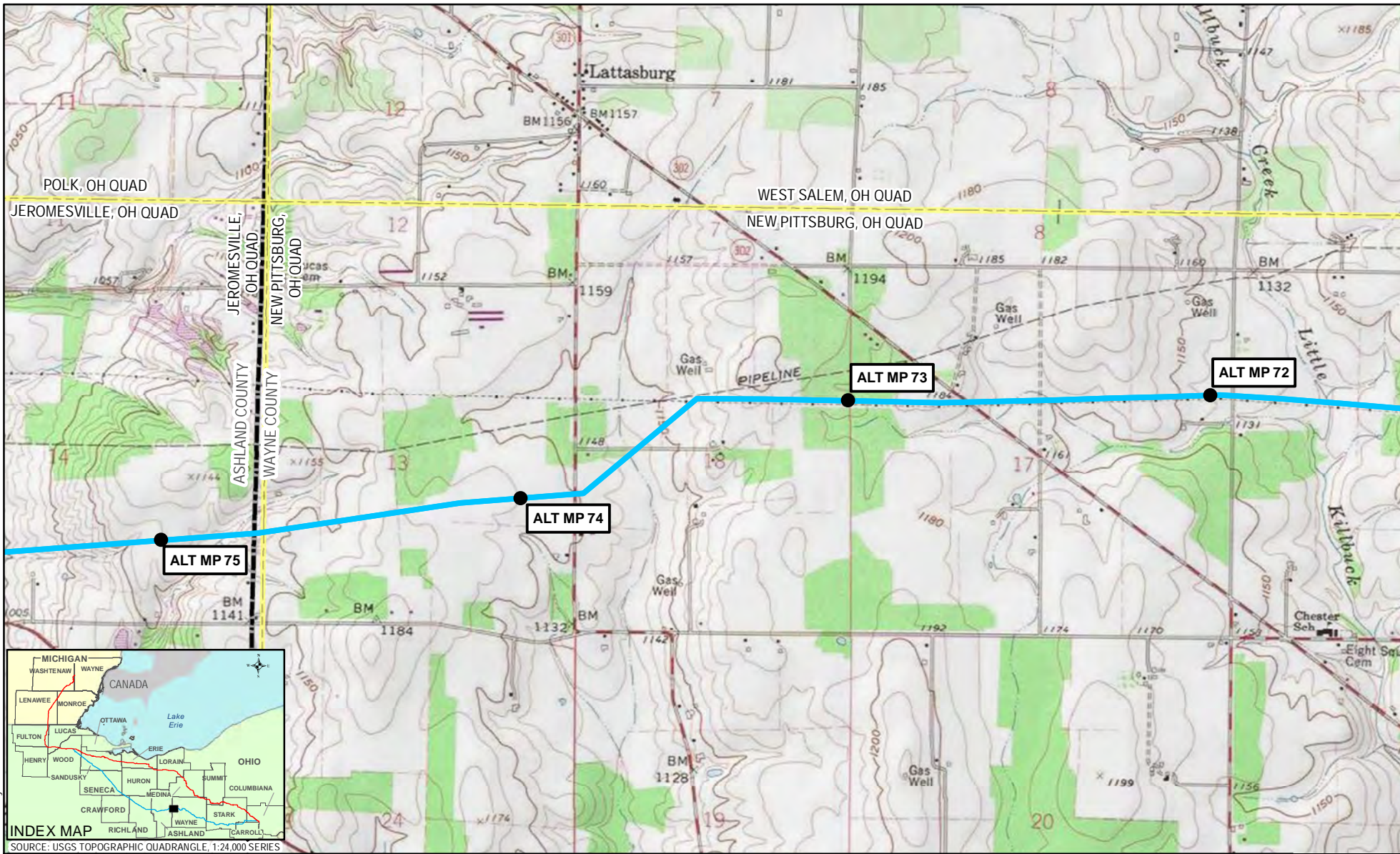


REVISION RECORD			
NO.	REVISION - DESCRIPTION	DATE	MOC#
1	Prev. filed as Alternative Route at MP 1.5 June 2015 Prefiling RR 10	7/27/2015	

TITLE: NEXUS GAS TRANSMISSION PROJECT SOUTHERN ROUTE ALTERNATIVE - USGS QUAD MAP			
LOC.: WAYNE COUNTY, OHIO		MOC:	
CKD. BY: KM	DRN. BY: CPA	DATE: 07/27/2015	
SCALE: 1 inch = 2,000 feet	FIGURE 10.5-1	REV E	MAP 20 of 51



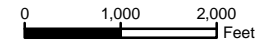
I.G.



Coordinate System: NAD 1983 UTM Zone 17N Foot US



- 1 MILEPOST
- PROPOSED MAINLINE PIPELINE
- ALTERNATIVE ROUTE
- USGS QUADRANGLE BOUNDARY
- PUBLIC LANDS
- COUNTY BOUNDARY
- MUNICIPAL BOUNDARY
- STATE BOUNDARY

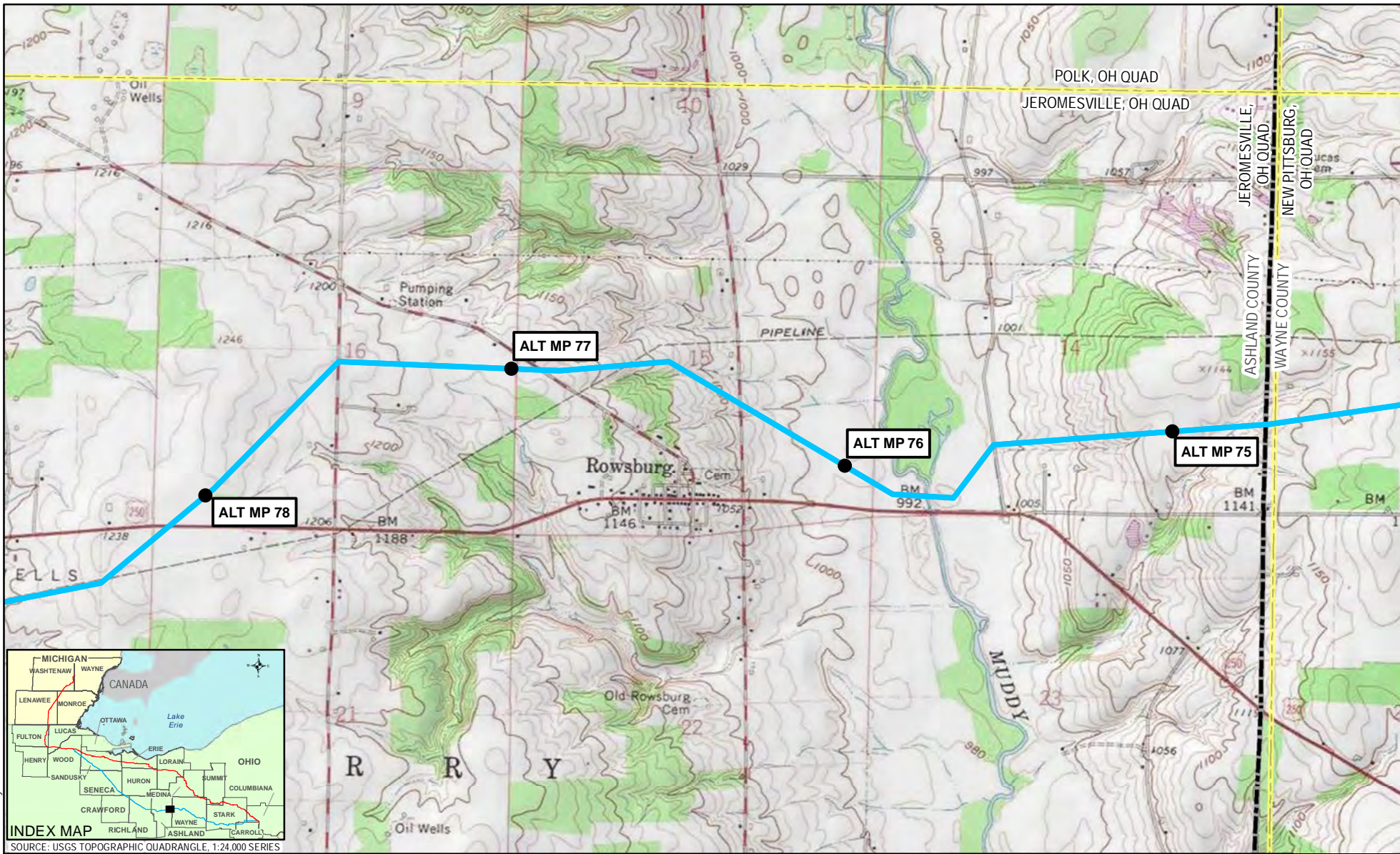


REVISION RECORD			
NO.	REVISION - DESCRIPTION	DATE	MOC#
1	Prev. filed as Alternative Route at MP 1.5 June 2015 Prefiling RR 10	7/27/2015	

TITLE: NEXUS GAS TRANSMISSION PROJECT SOUTHERN ROUTE ALTERNATIVE - USGS QUAD MAP			
LOC.: WAYNE COUNTY; ASHLAND COUNTY, OHIO		MOC:	
CKD. BY: KM	DRN. BY: CPA	DATE: 07/27/2015	
SCALE: 1 inch = 2,000 feet	FIGURE 10.5-1	REV E	MAP 21 of 51



I.G.

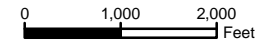


Coordinate System: NAD 1983 UTM Zone 17N Foot US



SOURCE: USGS TOPOGRAPHIC QUADRANGLE, 1:24,000 SERIES

- 1 MILEPOST
- PROPOSED MAINLINE PIPELINE
- ALTERNATIVE ROUTE
- USGS QUADRANGLE BOUNDARY
- COUNTY BOUNDARY
- MUNICIPAL BOUNDARY
- PUBLIC LANDS
- STATE BOUNDARY

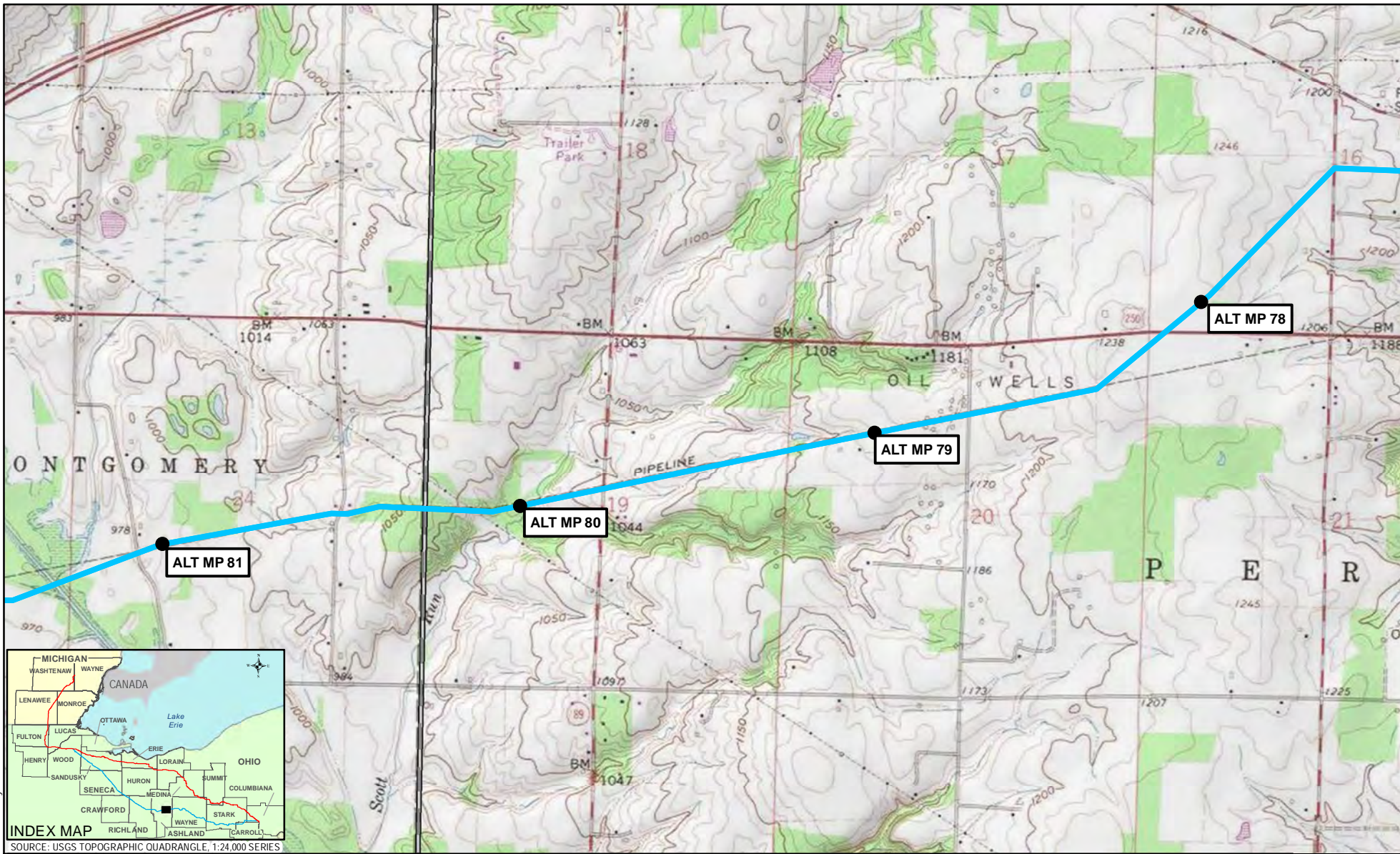


REVISION RECORD			
NO.	REVISION - DESCRIPTION	DATE	MOC#
1	Prev. filed as Alternative Route at MP 1.5 June 2015 Prefiling RR 10	7/27/2015	

TITLE: NEXUS GAS TRANSMISSION PROJECT SOUTHERN ROUTE ALTERNATIVE - USGS QUAD MAP			
LOC.: WAYNE COUNTY; ASHLAND COUNTY, OHIO		MOC:	
CKD. BY: KM	DRN. BY: CPA	DATE: 07/27/2015	
SCALE: 1 inch = 2,000 feet	FIGURE 10.5-1	REV E	MAP 22 of 51



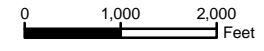
I.G.



Coordinate System: NAD 1983 UTM Zone 17N Foot US



- 1 MILEPOST
- PROPOSED MAINLINE PIPELINE
- ALTERNATIVE ROUTE
- USGS QUADRANGLE BOUNDARY
- PUBLIC LANDS
- COUNTY BOUNDARY
- MUNICIPAL BOUNDARY
- STATE BOUNDARY

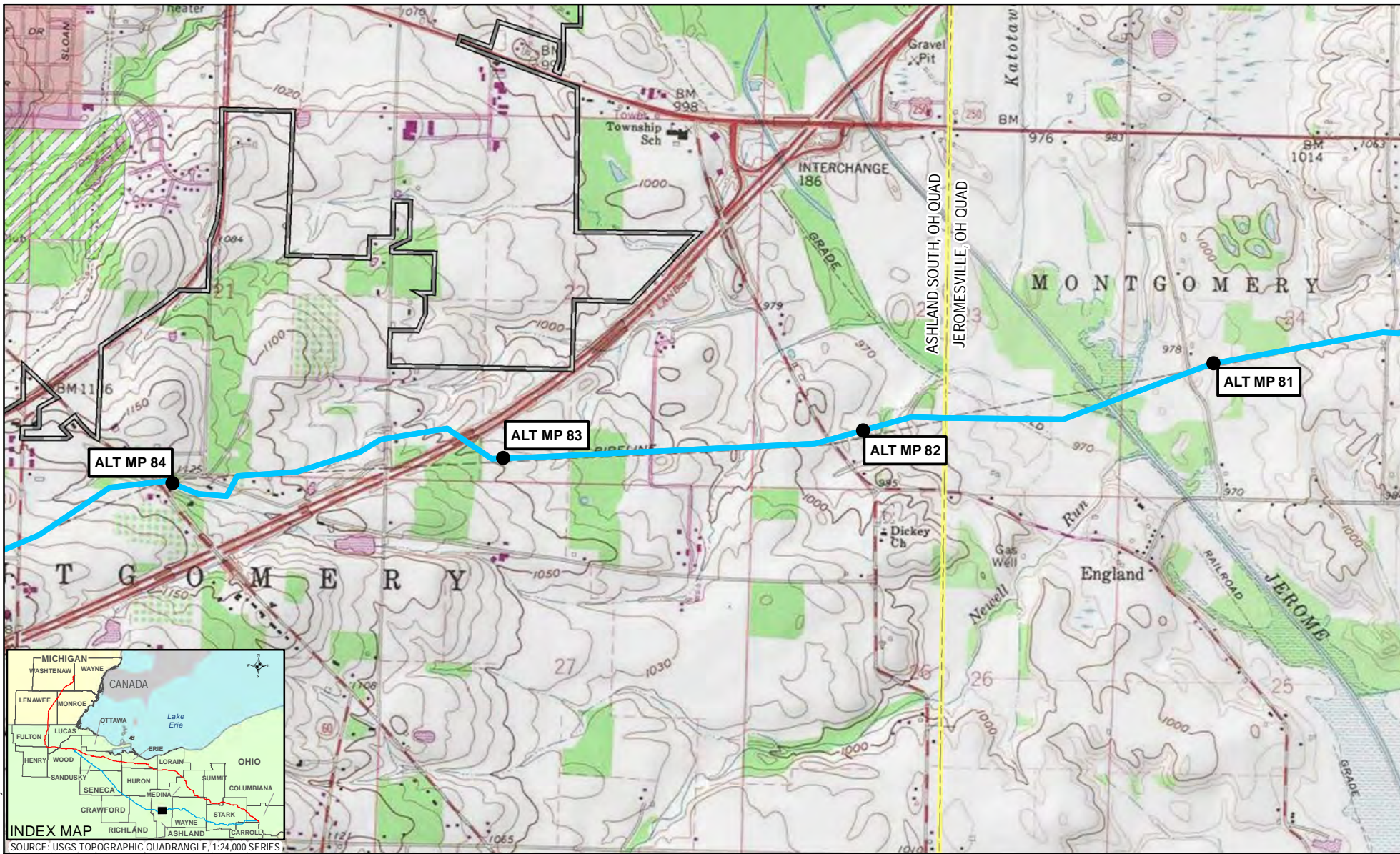


REVISION RECORD			
NO.	REVISION - DESCRIPTION	DATE	MOC#
1	Prev. filed as Alternative Route at MP 1.5 June 2015 Prefiling RR 10	7/27/2015	

TITLE: NEXUS GAS TRANSMISSION PROJECT SOUTHERN ROUTE ALTERNATIVE - USGS QUAD MAP			
LOC.: ASHLAND COUNTY, OHIO		MOC:	
CKD. BY: KM	DRN. BY: CPA	DATE: 07/27/2015	
SCALE: 1 inch = 2,000 feet	FIGURE 10.5-1	REV E	MAP 23 of 51



I.G.

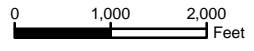


Coordinate System: NAD 1983 UTM Zone 17N Foot US



SOURCE: USGS TOPOGRAPHIC QUADRANGLE, 1:24,000 SERIES

- 1 MILEPOST
- PROPOSED MAINLINE PIPELINE
- ALTERNATIVE ROUTE
- USGS QUADRANGLE BOUNDARY
- PUBLIC LANDS
- COUNTY BOUNDARY
- MUNICIPAL BOUNDARY
- STATE BOUNDARY

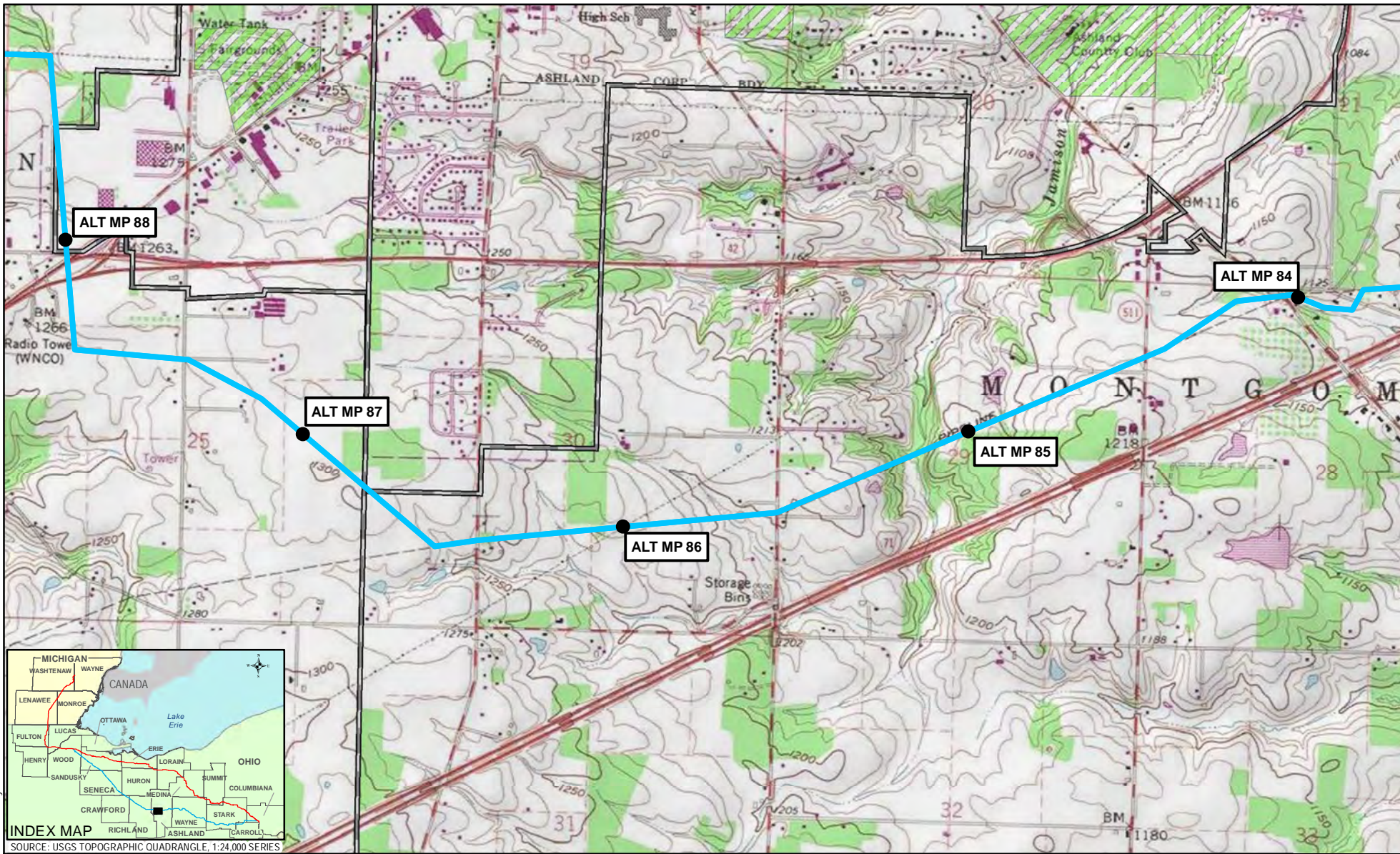


REVISION RECORD			
NO.	REVISION - DESCRIPTION	DATE	MOC#
1	Prev. filed as Alternative Route at MP 1.5 June 2015 Prefiling RR 10	7/27/2015	

TITLE: NEXUS GAS TRANSMISSION PROJECT SOUTHERN ROUTE ALTERNATIVE - USGS QUAD MAP			
LOC.: ASHLAND COUNTY, OHIO		MOC:	
CKD. BY: KM	DRN. BY: CPA	DATE: 07/27/2015	
SCALE: 1 inch = 2,000 feet	FIGURE 10.5-1	REV E	MAP 24 of 51



I.G.

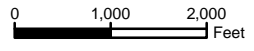


Coordinate System: NAD 1983 UTM Zone 17N Foot US



SOURCE: USGS TOPOGRAPHIC QUADRANGLE, 1:24,000 SERIES

- | | | | |
|----------------------------|--------------------------|--------------------|----------------|
| MILEPOST | USGS QUADRANGLE BOUNDARY | COUNTY BOUNDARY | STATE BOUNDARY |
| PROPOSED MAINLINE PIPELINE | PUBLIC LANDS | MUNICIPAL BOUNDARY | |
| ALTERNATIVE ROUTE | | | |

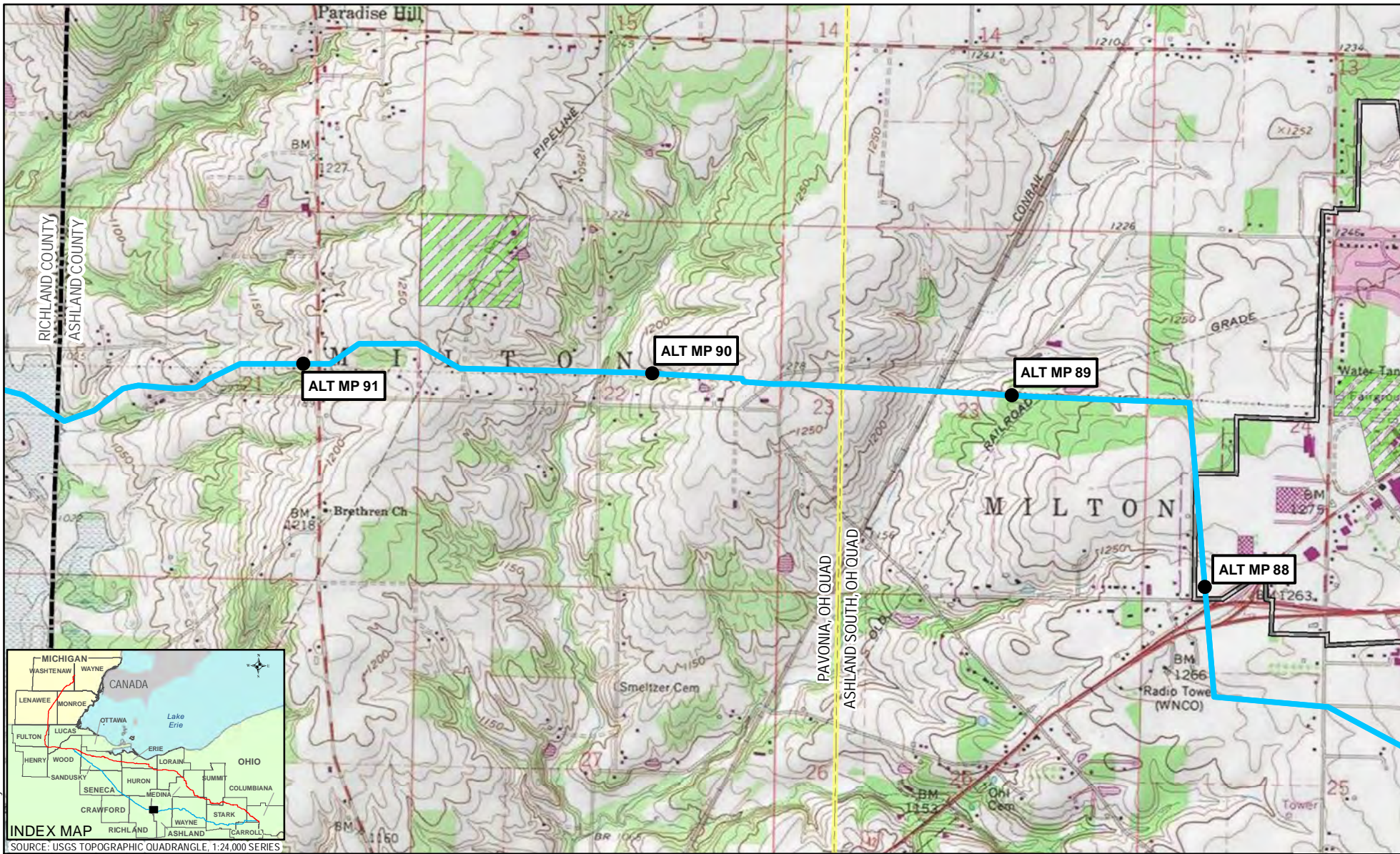


REVISION RECORD			
NO.	REVISION - DESCRIPTION	DATE	MOC#
1	Prev. filed as Alternative Route at MP 1.5 June 2015 Prefiling RR 10	7/27/2015	

TITLE: NEXUS GAS TRANSMISSION PROJECT SOUTHERN ROUTE ALTERNATIVE - USGS QUAD MAP			
LOC.: ASHLAND COUNTY, OHIO		MOC:	
CKD. BY: KM	DRN. BY: CPA	DATE: 07/27/2015	
SCALE: 1 inch = 2,000 feet	FIGURE 10.5-1	REV E	MAP 25 of 51



I.G.

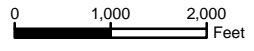


Coordinate System: NAD 1983 UTM Zone 17N Foot US



SOURCE: USGS TOPOGRAPHIC QUADRANGLE, 1:24,000 SERIES

- 1 MILEPOST
- PROPOSED MAINLINE PIPELINE
- ALTERNATIVE ROUTE
- USGS QUADRANGLE BOUNDARY
- PUBLIC LANDS
- COUNTY BOUNDARY
- MUNICIPAL BOUNDARY
- STATE BOUNDARY

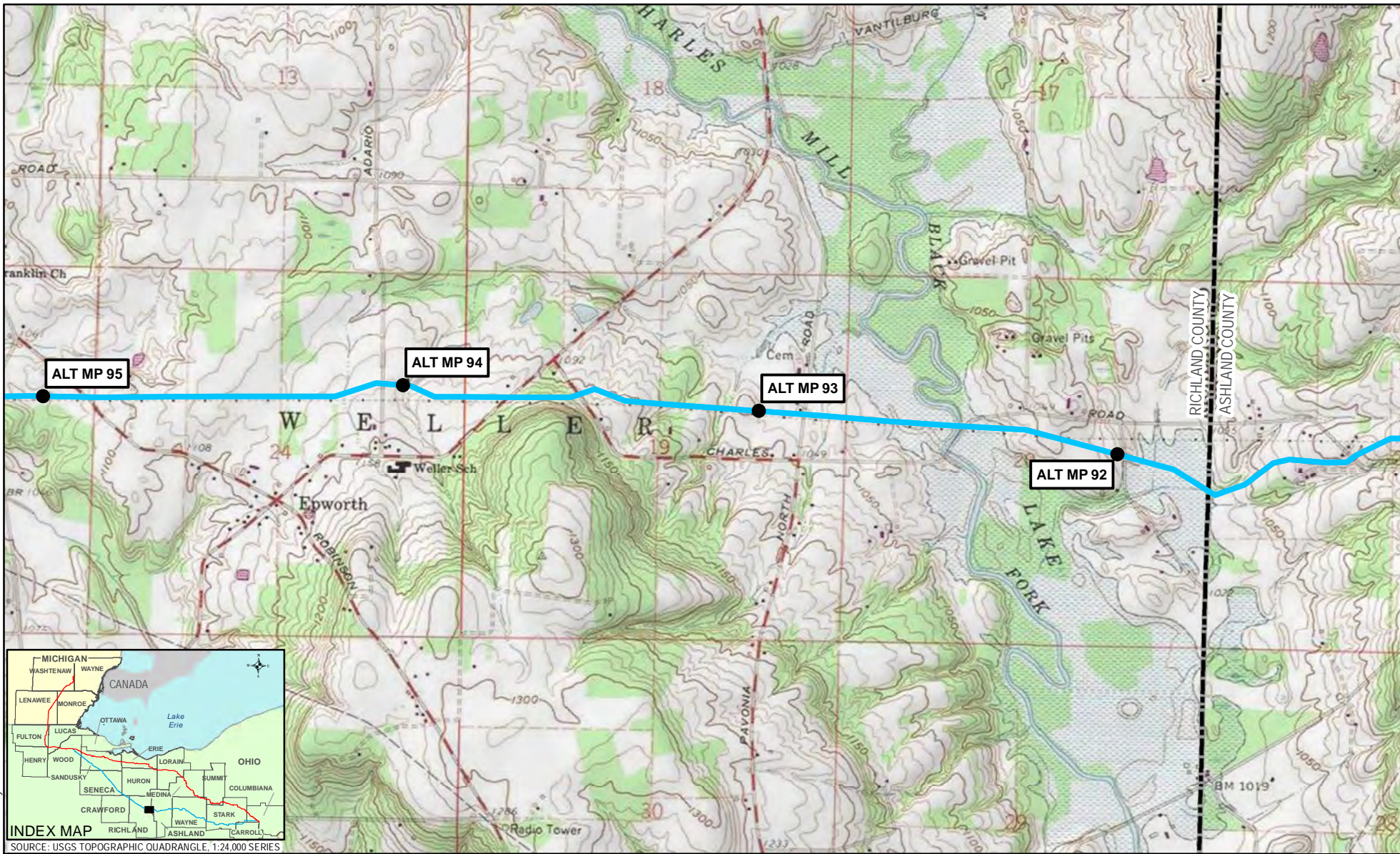


REVISION RECORD			
NO.	REVISION - DESCRIPTION	DATE	MOC#
1	Prev. filed as Alternative Route at MP 1.5 June 2015 Prefiling RR 10	7/27/2015	

TITLE: NEXUS GAS TRANSMISSION PROJECT SOUTHERN ROUTE ALTERNATIVE - USGS QUAD MAP	
LOC.: ASHLAND COUNTY; RICHLAND COUNTY, OHIO	MOC:
CKD. BY: KM	DRN. BY: CPA
SCALE: 1 inch = 2,000 feet	DATE: 07/27/2015
FIGURE 10.5-1	REV E
	MAP 26 of 51



I.G.

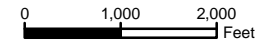


Coordinate System: NAD 1983 UTM Zone 17N Foot US



SOURCE: USGS TOPOGRAPHIC QUADRANGLE, 1:24,000 SERIES

- | | | | |
|----------------------------|--------------------------|--------------------|----------------|
| 1 MILEPOST | USGS QUADRANGLE BOUNDARY | COUNTY BOUNDARY | STATE BOUNDARY |
| PROPOSED MAINLINE PIPELINE | PUBLIC LANDS | MUNICIPAL BOUNDARY | |
| ALTERNATIVE ROUTE | | | |

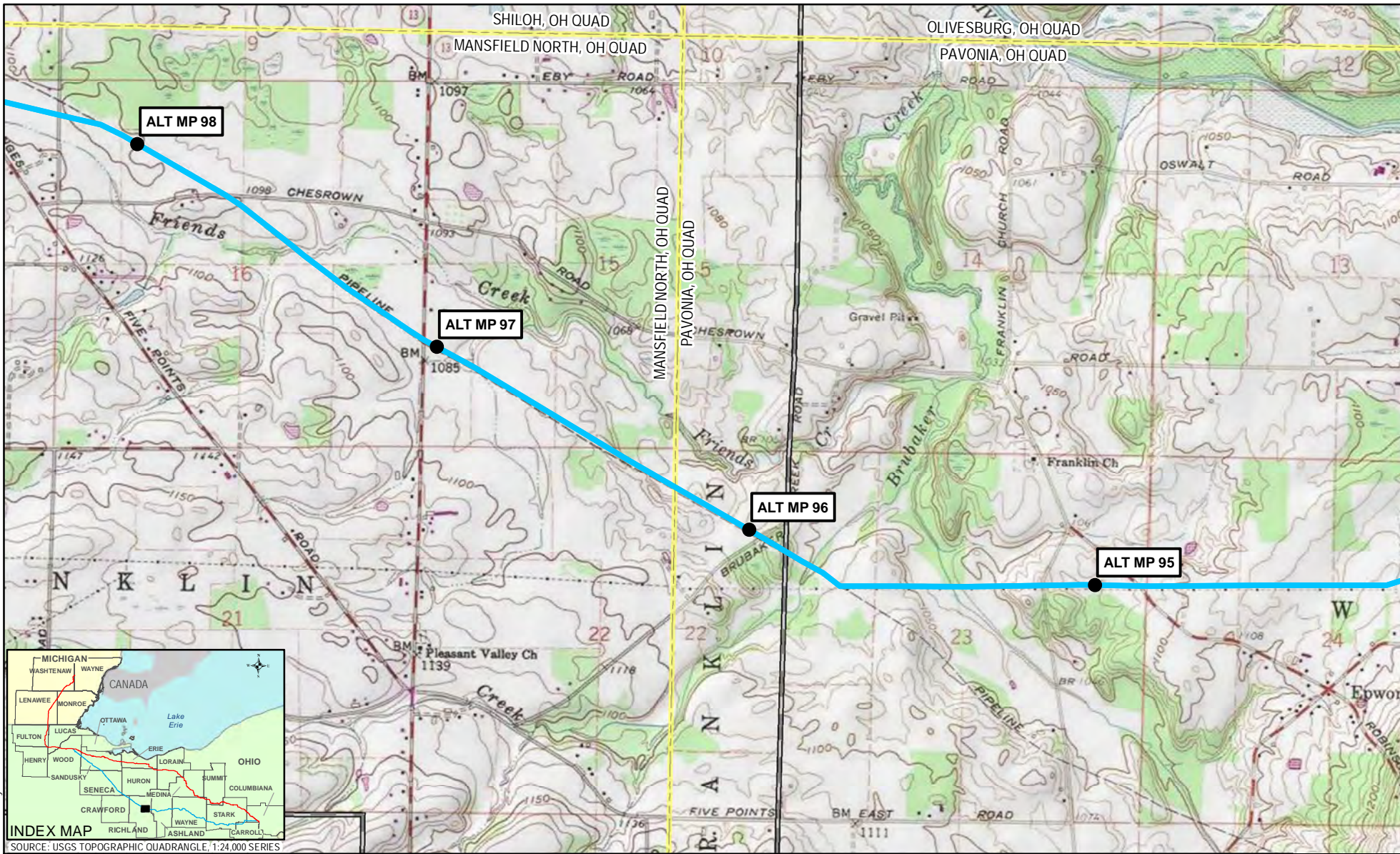


REVISION RECORD			
NO.	REVISION - DESCRIPTION	DATE	MOC#
1	Prev. filed as Alternative Route at MP 1.5 June 2015 Prefiling RR 10	7/27/2015	

TITLE: NEXUS GAS TRANSMISSION PROJECT SOUTHERN ROUTE ALTERNATIVE - USGS QUAD MAP			
LOC.: ASHLAND COUNTY; RICHLAND COUNTY, OHIO		MOC:	
CKD. BY: KM	DRN. BY: CPA	DATE: 07/27/2015	
SCALE: 1 inch = 2,000 feet	FIGURE 10.5-1	REV E	MAP 27 of 51



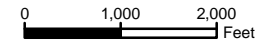
I.G.



Coordinate System: NAD 1983 UTM Zone 17N Foot US



- 1 MILEPOST
- PROPOSED MAINLINE PIPELINE
- ALTERNATIVE ROUTE
- USGS QUADRANGLE BOUNDARY
- PUBLIC LANDS
- COUNTY BOUNDARY
- MUNICIPAL BOUNDARY
- STATE BOUNDARY

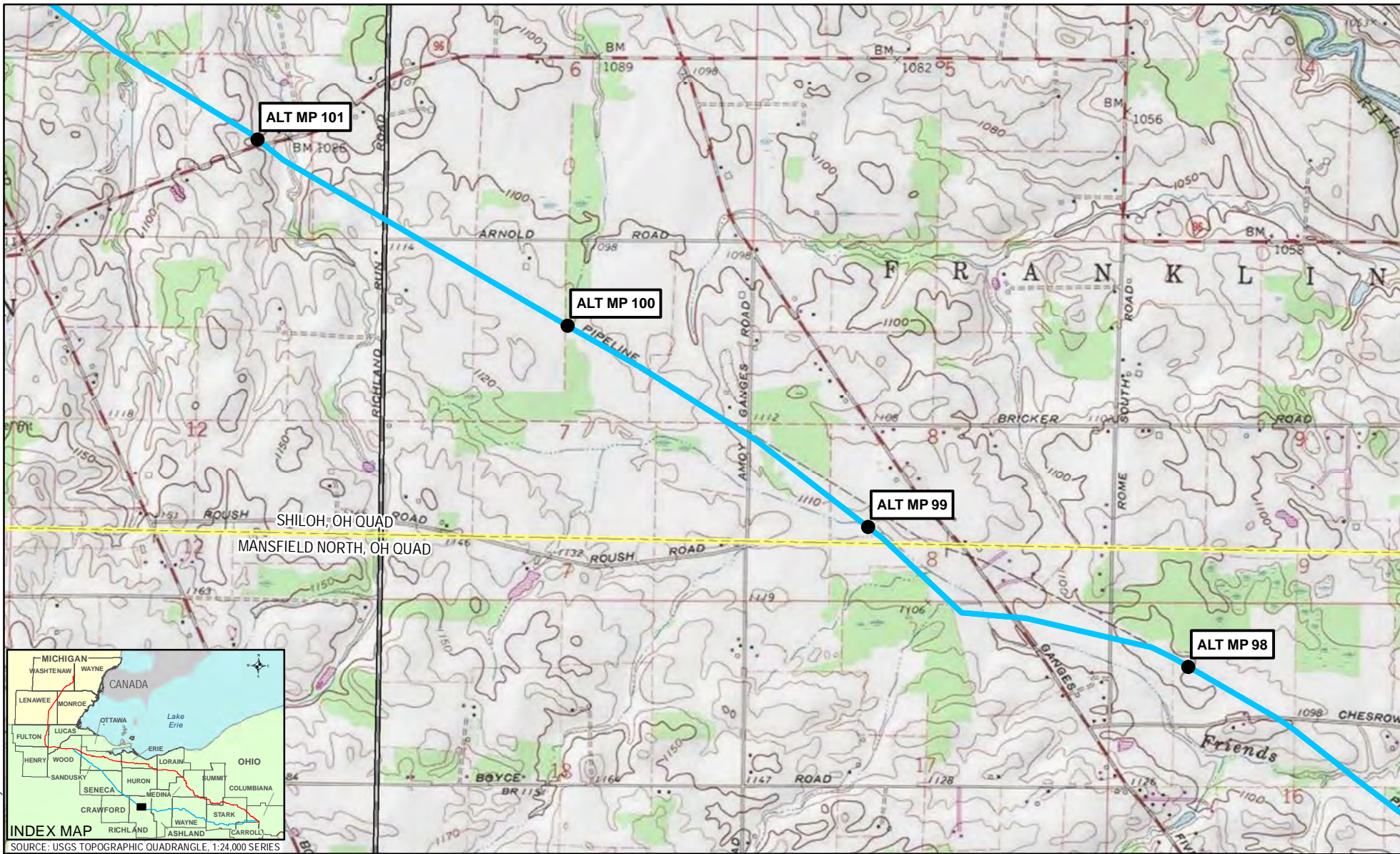


REVISION RECORD			
NO.	REVISION - DESCRIPTION	DATE	MOC#
1	Prev. filed as Alternative Route at MP 1.5 June 2015 Prefiling RR 10	7/27/2015	

TITLE: NEXUS GAS TRANSMISSION PROJECT SOUTHERN ROUTE ALTERNATIVE - USGS QUAD MAP	
LOC.: RICHLAND COUNTY, OHIO	MOC:
CKD. BY: KM	DATE: 07/27/2015
SCALE: 1 inch = 2,000 feet	FIGURE 10.5-1 REV E
	MAP 28 of 51



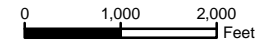
I.G.



Coordinate System: NAD 1983 UTM Zone 17N Foot US



- | | | | |
|----------------------------|--------------------------|--------------------|----------------|
| MILEPOST | USGS QUADRANGLE BOUNDARY | COUNTY BOUNDARY | STATE BOUNDARY |
| PROPOSED MAINLINE PIPELINE | PUBLIC LANDS | MUNICIPAL BOUNDARY | |
| ALTERNATIVE ROUTE | | | |

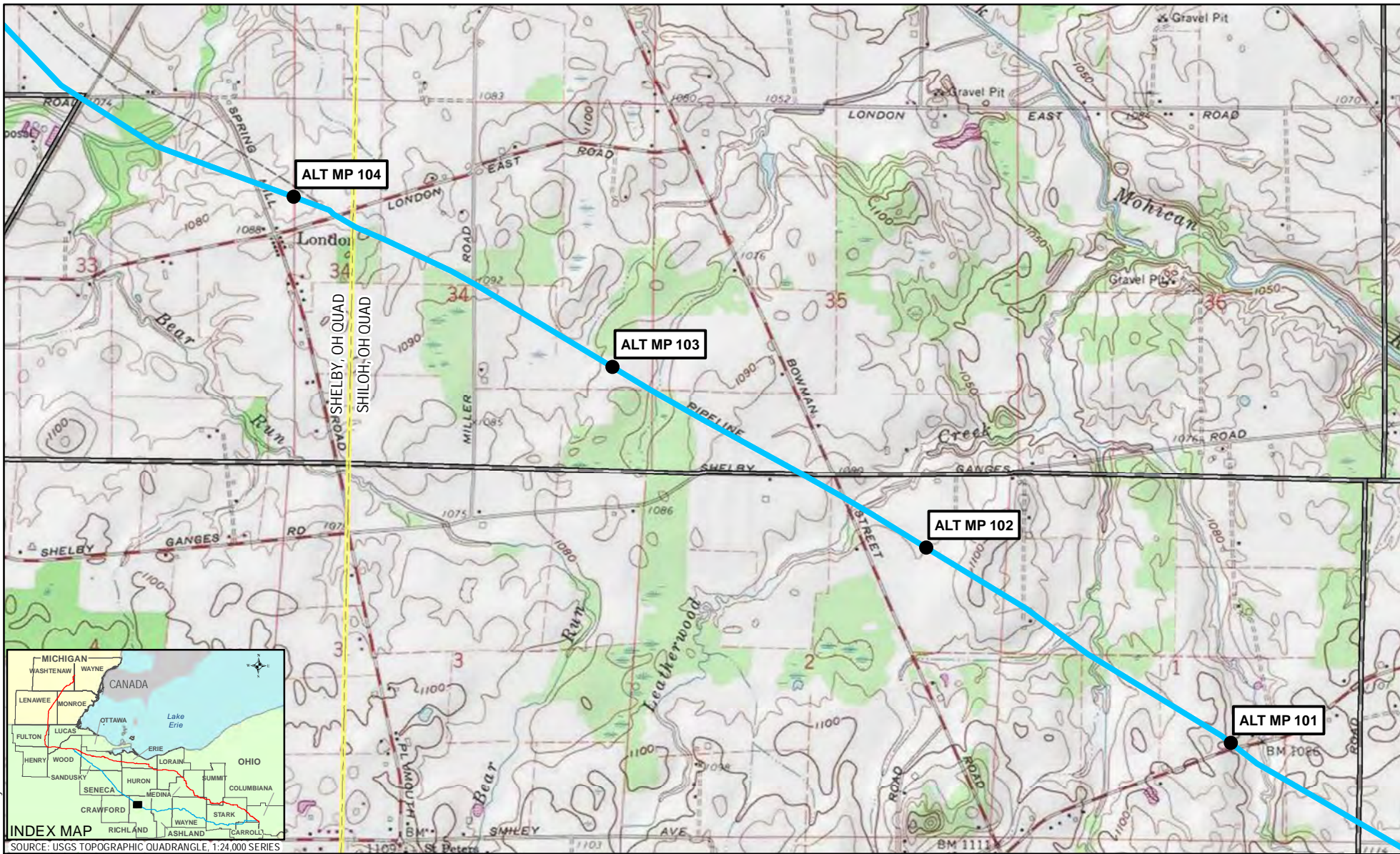


REVISION RECORD			
NO.	REVISION - DESCRIPTION	DATE	MOC#
1	Prev. filed as Alternative Route at MP 1.5 June 2015 Prefiling RR 10	7/27/2015	

TITLE: NEXUS GAS TRANSMISSION PROJECT SOUTHERN ROUTE ALTERNATIVE - USGS QUAD MAP			
LOC.: RICHLAND COUNTY, OHIO		MOC:	
CKD. BY: KM	DRN. BY: CPA	DATE: 07/27/2015	
SCALE: 1 inch = 2,000 feet	FIGURE 10.5-1	REV E	MAP 29 of 51



I.G.

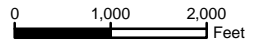


Coordinate System: NAD 1983 UTM Zone 17N Foot US



SOURCE: USGS TOPOGRAPHIC QUADRANGLE, 1:24,000 SERIES

- 1 MILEPOST
- PROPOSED MAINLINE PIPELINE
- ALTERNATIVE ROUTE
- USGS QUADRANGLE BOUNDARY
- COUNTY BOUNDARY
- MUNICIPAL BOUNDARY
- PUBLIC LANDS
- STATE BOUNDARY

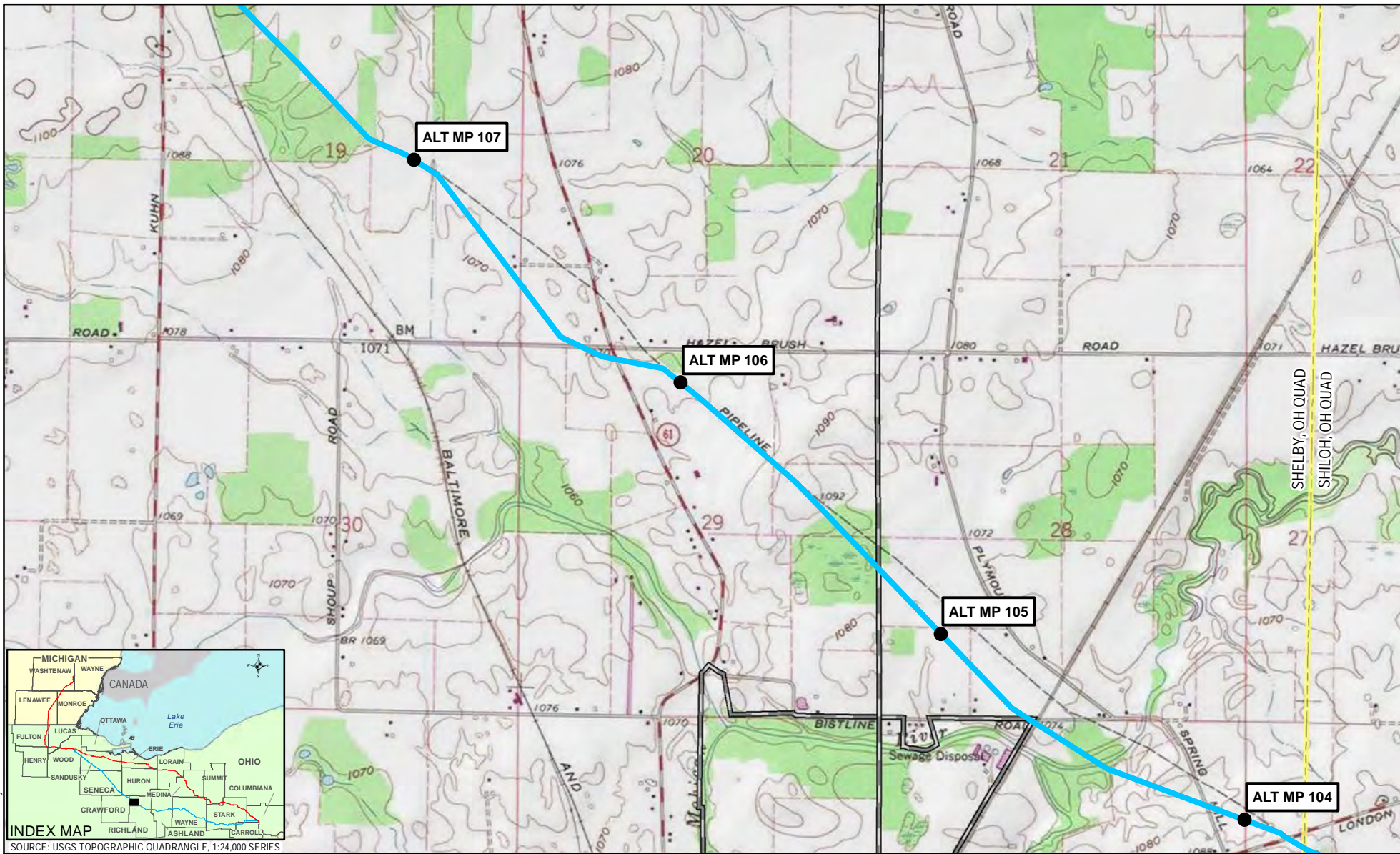


REVISION RECORD			
NO.	REVISION - DESCRIPTION	DATE	MOC#
1	Prev. filed as Alternative Route at MP 1.5 June 2015 Prefiling RR 10	7/27/2015	

TITLE: NEXUS GAS TRANSMISSION PROJECT SOUTHERN ROUTE ALTERNATIVE - USGS QUAD MAP			
LOC.: RICHLAND COUNTY, OHIO		MOC:	
CKD. BY: KM	DRN. BY: CPA	DATE: 07/27/2015	
SCALE: 1 inch = 2,000 feet	FIGURE 10.5-1	REV E	MAP 30 of 51



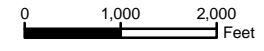
I.G.



Coordinate System: NAD 1983 UTM Zone 17N Foot US



- | | | | |
|----------------------------|--------------------------|--------------------|----------------|
| MILEPOST | USGS QUADRANGLE BOUNDARY | COUNTY BOUNDARY | STATE BOUNDARY |
| PROPOSED MAINLINE PIPELINE | PUBLIC LANDS | MUNICIPAL BOUNDARY | |
| ALTERNATIVE ROUTE | | | |

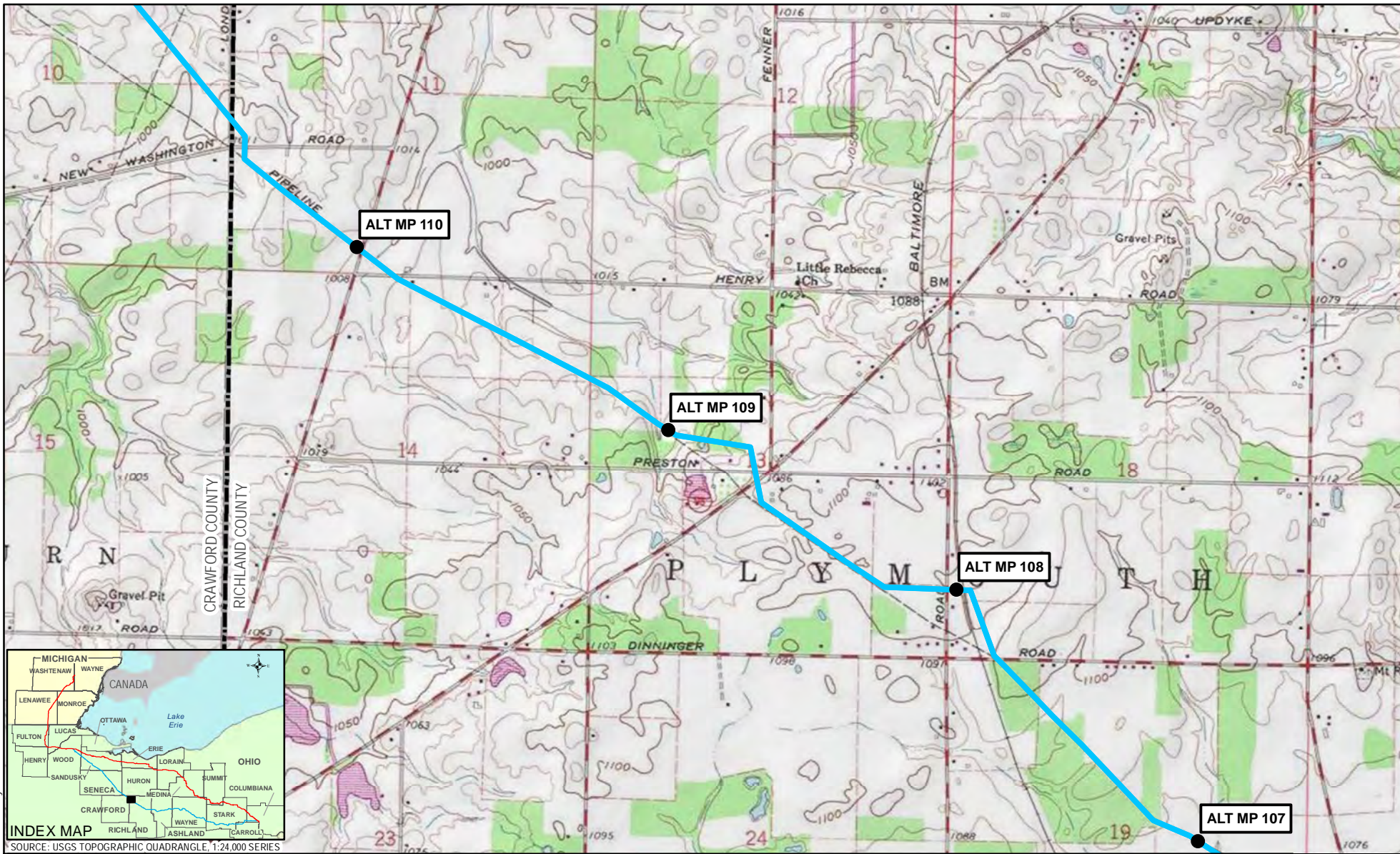


REVISION RECORD			
NO.	REVISION - DESCRIPTION	DATE	MOC#
1	Prev. filed as Alternative Route at MP 1.5 June 2015 Prefiling RR 10	7/27/2015	

TITLE: NEXUS GAS TRANSMISSION PROJECT SOUTHERN ROUTE ALTERNATIVE - USGS QUAD MAP			
LOC.: RICHLAND COUNTY, OHIO		MOC:	
CKD. BY: KM	DRN. BY: CPA	DATE: 07/27/2015	
SCALE: 1 inch = 2,000 feet	FIGURE 10.5-1	REV E	MAP 31 of 51



I.G.

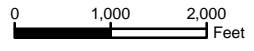


Coordinate System: NAD 1983 UTM Zone 17N Foot US



SOURCE: USGS TOPOGRAPHIC QUADRANGLE, 1:24,000 SERIES

- 1 MILEPOST
- PROPOSED MAINLINE PIPELINE
- ALTERNATIVE ROUTE
- USGS QUADRANGLE BOUNDARY
- PUBLIC LANDS
- COUNTY BOUNDARY
- MUNICIPAL BOUNDARY
- STATE BOUNDARY

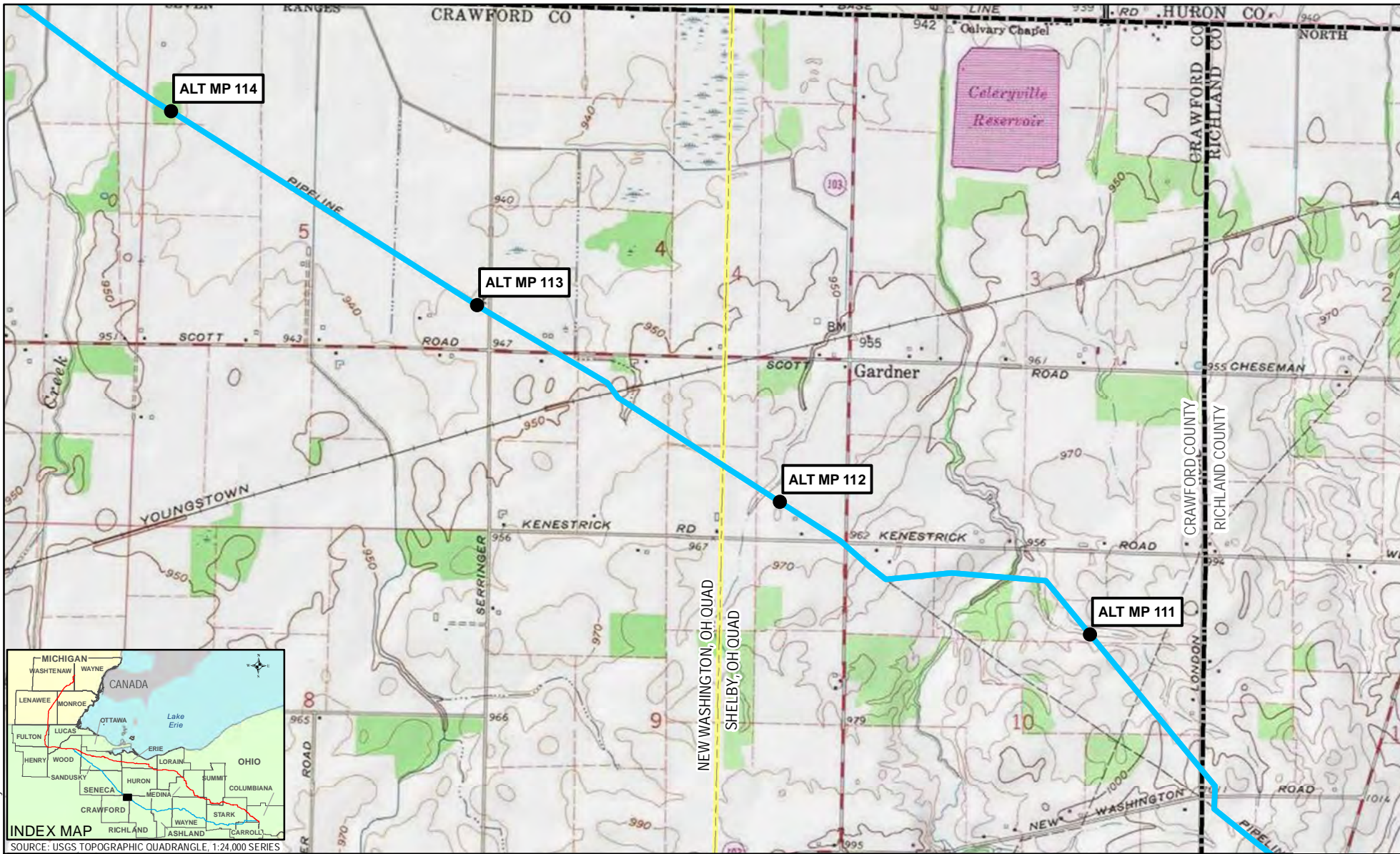


REVISION RECORD			
NO.	REVISION - DESCRIPTION	DATE	MOC#
1	Prev. filed as Alternative Route at MP 1.5 June 2015 Prefiling RR 10	7/27/2015	

TITLE: NEXUS GAS TRANSMISSION PROJECT SOUTHERN ROUTE ALTERNATIVE - USGS QUAD MAP	
LOC.: RICHLAND COUNTY; CRAWFORD COUNTY, OHIO	MOC:
CKD. BY: KM	DRN. BY: CPA
SCALE: 1 inch = 2,000 feet	DATE: 07/27/2015
FIGURE 10.5-1	REV E
	MAP 32 of 51



I.G.

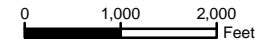


Coordinate System: NAD 1983 UTM Zone 17N Foot US



SOURCE: USGS TOPOGRAPHIC QUADRANGLE, 1:24,000 SERIES

- 1 MILEPOST
- PROPOSED MAINLINE PIPELINE
- ALTERNATIVE ROUTE
- USGS QUADRANGLE BOUNDARY
- PUBLIC LANDS
- COUNTY BOUNDARY
- MUNICIPAL BOUNDARY
- STATE BOUNDARY

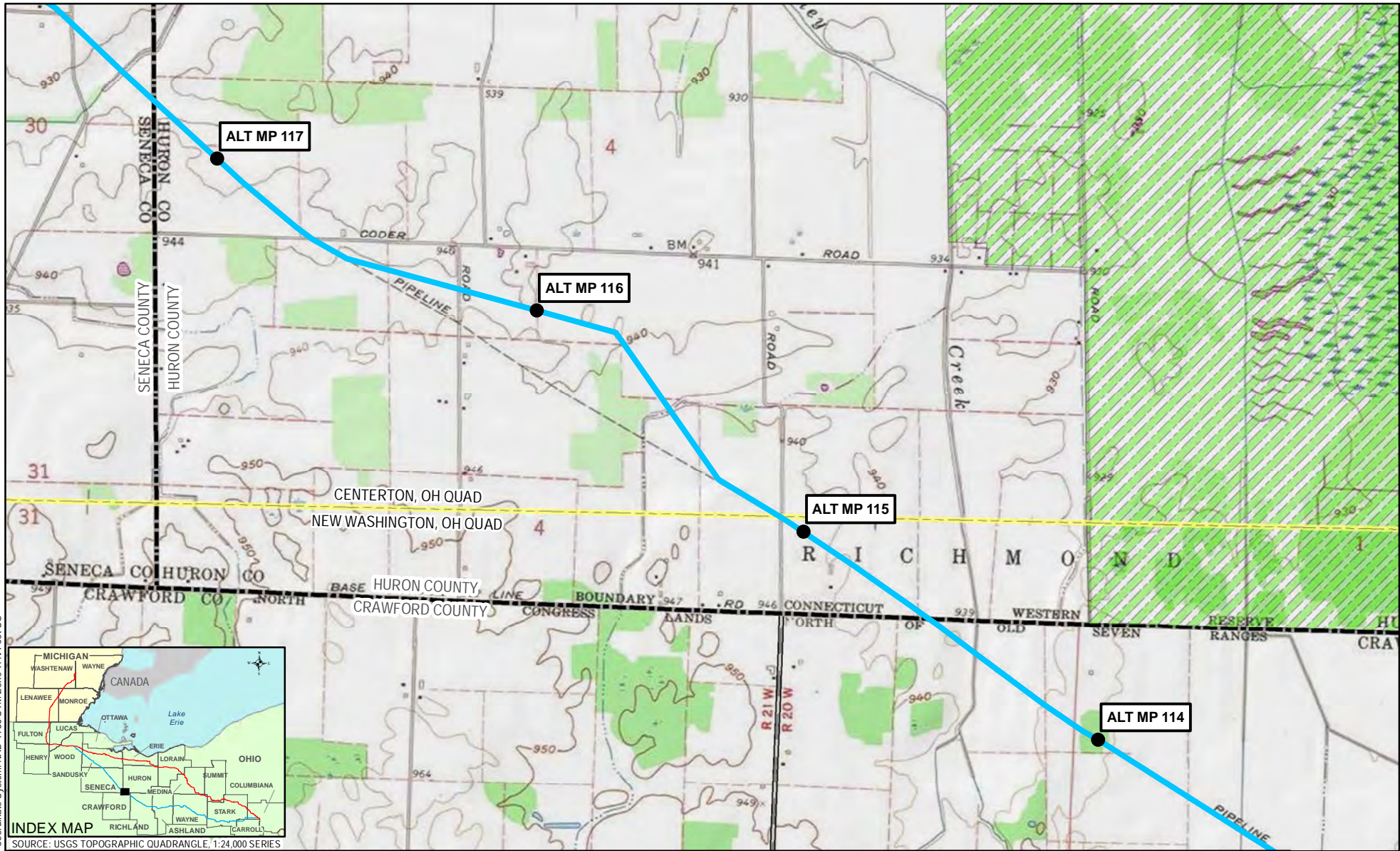


REVISION RECORD			
NO.	REVISION - DESCRIPTION	DATE	MOC#
1	Prev. filed as Alternative Route at MP 1.5 June 2015 Prefiling RR 10	7/27/2015	

TITLE: NEXUS GAS TRANSMISSION PROJECT SOUTHERN ROUTE ALTERNATIVE - USGS QUAD MAP	
LOC.: RICHLAND COUNTY; CRAWFORD COUNTY, OHIO	MOC:
CKD. BY: KM	DRN. BY: CPA
SCALE: 1 inch = 2,000 feet	DATE: 07/27/2015
FIGURE 10.5-1	REV E
	MAP 33 of 51



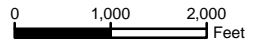
I.G.



Coordinate System: NAD 1983 UTM Zone 17N Foot US



MILEPOST	USGS QUADRANGLE BOUNDARY	COUNTY BOUNDARY	STATE BOUNDARY
PROPOSED MAINLINE PIPELINE	PUBLIC LANDS	MUNICIPAL BOUNDARY	
ALTERNATIVE ROUTE			

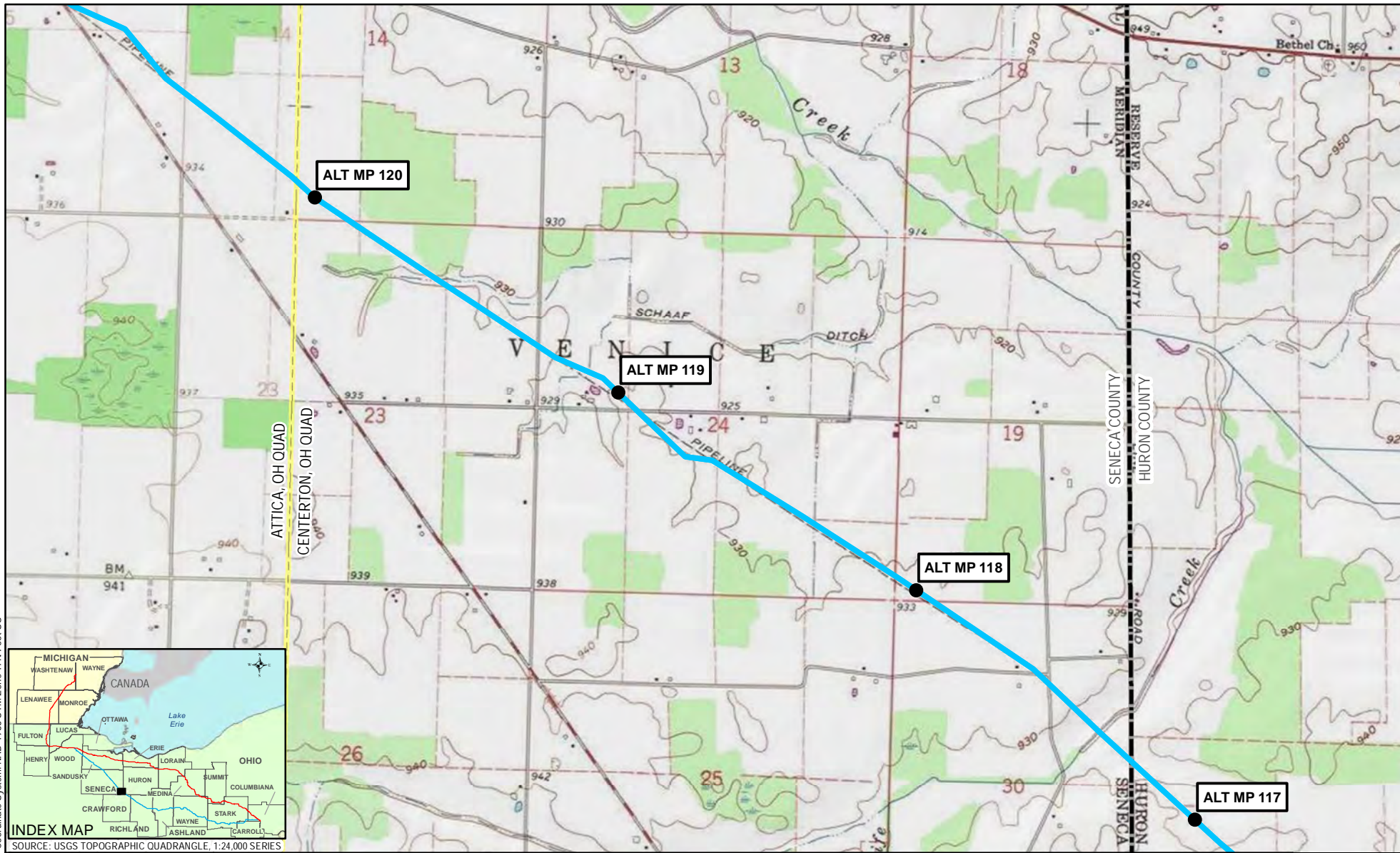


REVISION RECORD			
NO.	REVISION - DESCRIPTION	DATE	MOC#
1	Prev. filed as Alternative Route at MP 1.5 June 2015 Prefiling RR 10	7/27/2015	

TITLE: NEXUS GAS TRANSMISSION PROJECT SOUTHERN ROUTE ALTERNATIVE - USGS QUAD MAP			
LOC.: CRAWFORD COUNTY; HURON COUNTY; SENECA COUNTY, OHIO		MOC:	
CKD. BY: KM	DRN. BY: CPA	DATE: 07/27/2015	
SCALE: 1 inch = 2,000 feet	FIGURE 10.5-1	REV E	MAP 34 of 51



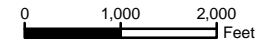
I.G.



Coordinate System: NAD 1983 UTM Zone 17N Foot US



- 1 MILEPOST
- PROPOSED MAINLINE PIPELINE
- ALTERNATIVE ROUTE
- USGS QUADRANGLE BOUNDARY
- PUBLIC LANDS
- COUNTY BOUNDARY
- MUNICIPAL BOUNDARY
- STATE BOUNDARY

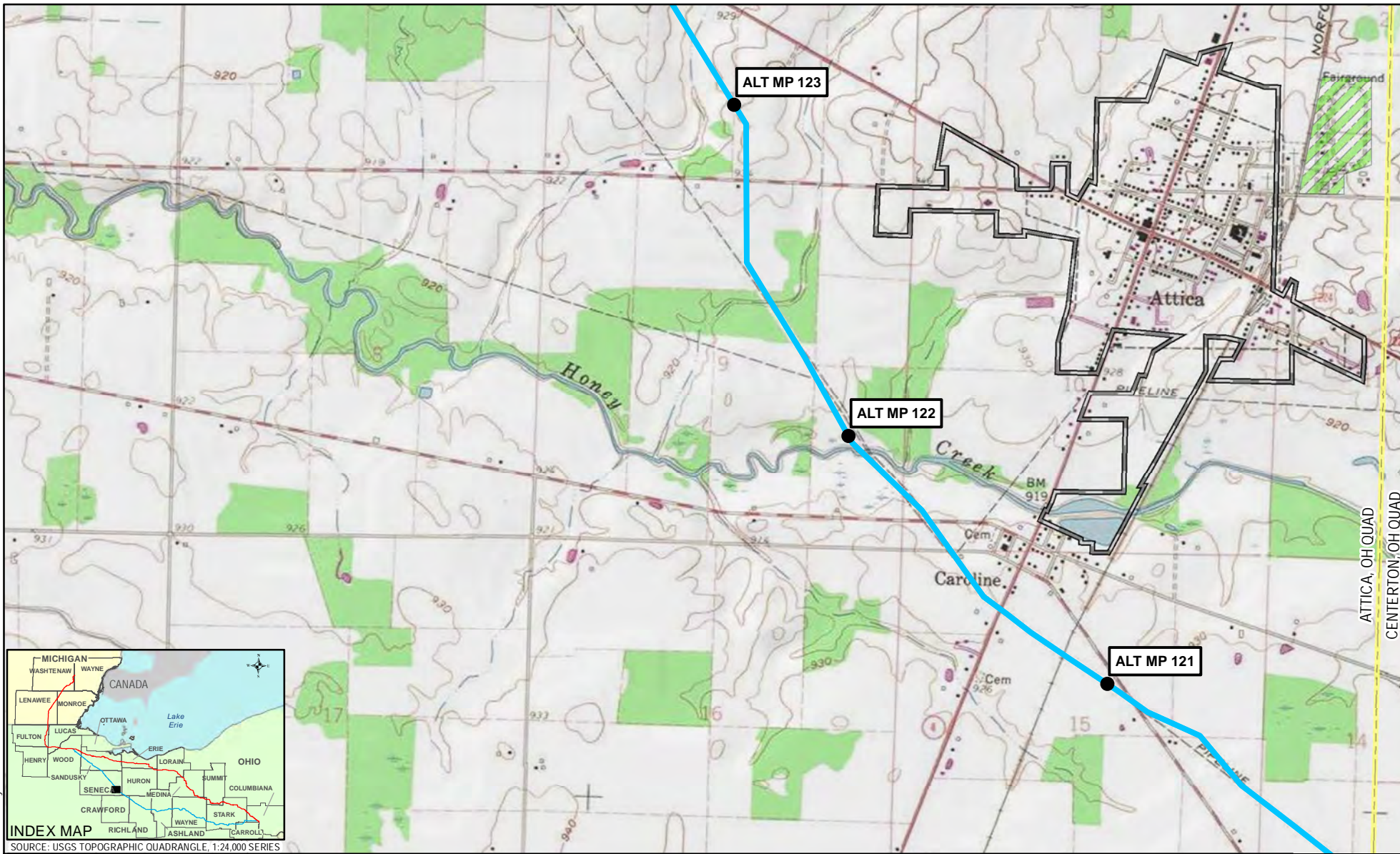


REVISION RECORD			
NO.	REVISION - DESCRIPTION	DATE	MOC#
1	Prev. filed as Alternative Route at MP 1.5 June 2015 Prefiling RR 10	7/27/2015	

TITLE: NEXUS GAS TRANSMISSION PROJECT SOUTHERN ROUTE ALTERNATIVE - USGS QUAD MAP			
LOC.: HURON COUNTY; SENECA COUNTY, OHIO		MOC:	
CKD. BY: KM	DRN. BY: CPA	DATE: 07/27/2015	
SCALE: 1 inch = 2,000 feet	FIGURE 10.5-1	REV E	MAP 35 of 51



I.G.

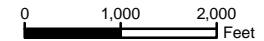


Coordinate System: NAD 1983 UTM Zone 17N Foot US



ATTICA, OH QUAD
CENTERTON, OH QUAD

- 1 MILEPOST
- PROPOSED MAINLINE PIPELINE
- ALTERNATIVE ROUTE
- USGS QUADRANGLE BOUNDARY
- PUBLIC LANDS
- COUNTY BOUNDARY
- MUNICIPAL BOUNDARY
- STATE BOUNDARY

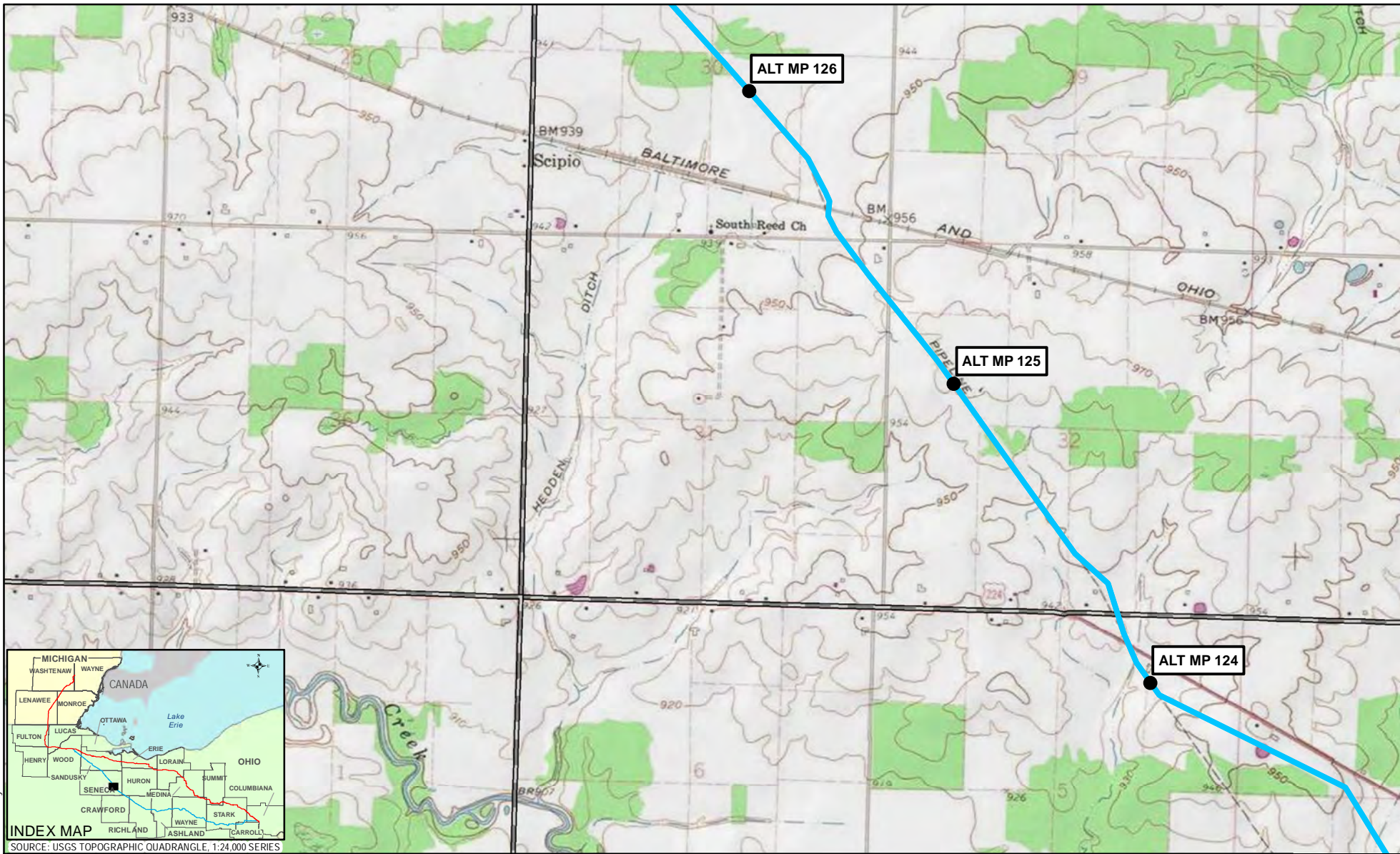


REVISION RECORD			
NO.	REVISION - DESCRIPTION	DATE	MOC#
1	Prev. filed as Alternative Route at MP 1.5 June 2015 Prefiling RR 10	7/27/2015	

TITLE: NEXUS GAS TRANSMISSION PROJECT SOUTHERN ROUTE ALTERNATIVE - USGS QUAD MAP			
LOC.: SENECA COUNTY, OHIO		MOC:	
CKD. BY: KM	DRN. BY: CPA	DATE: 07/27/2015	
SCALE: 1 inch = 2,000 feet	FIGURE 10.5-1	REV E	MAP 36 of 51



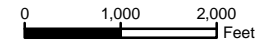
I.G.



Coordinate System: NAD 1983 UTM Zone 17N Foot US



- 1 MILEPOST
- PROPOSED MAINLINE PIPELINE
- ALTERNATIVE ROUTE
- USGS QUADRANGLE BOUNDARY
- PUBLIC LANDS
- COUNTY BOUNDARY
- MUNICIPAL BOUNDARY
- STATE BOUNDARY

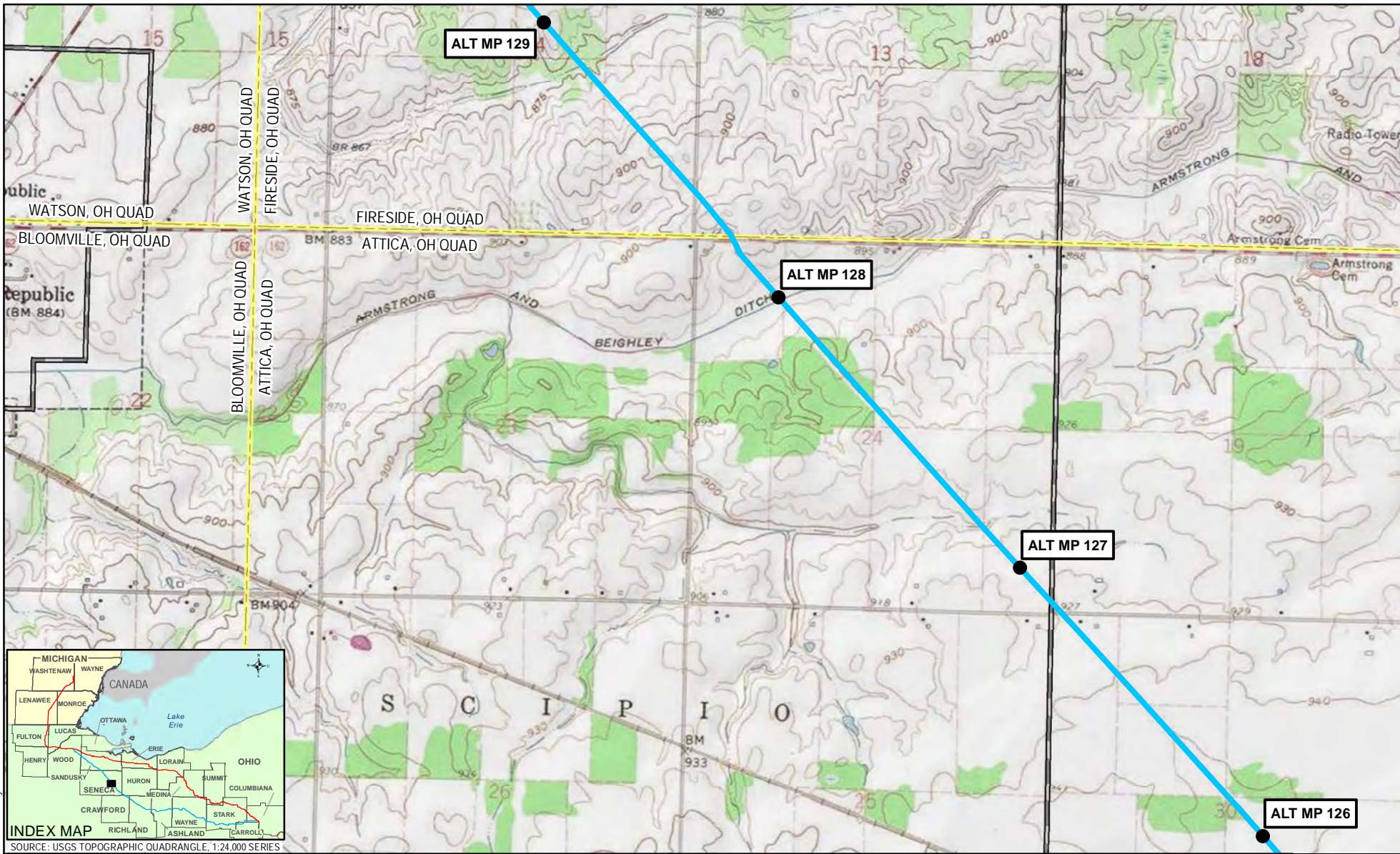


REVISION RECORD			
NO.	REVISION - DESCRIPTION	DATE	MOC#
1	Prev. filed as Alternative Route at MP 1.5 June 2015 Prefiling RR 10	7/27/2015	

TITLE: NEXUS GAS TRANSMISSION PROJECT SOUTHERN ROUTE ALTERNATIVE - USGS QUAD MAP			
LOC.: SENECA COUNTY, OHIO		MOC:	
CKD. BY: KM	DRN. BY: CPA	DATE: 07/27/2015	
SCALE: 1 inch = 2,000 feet	FIGURE 10.5-1	REV E	MAP 37 of 51



I.G.



Coordinate System: NAD 1983 UTM Zone 17N Foot US



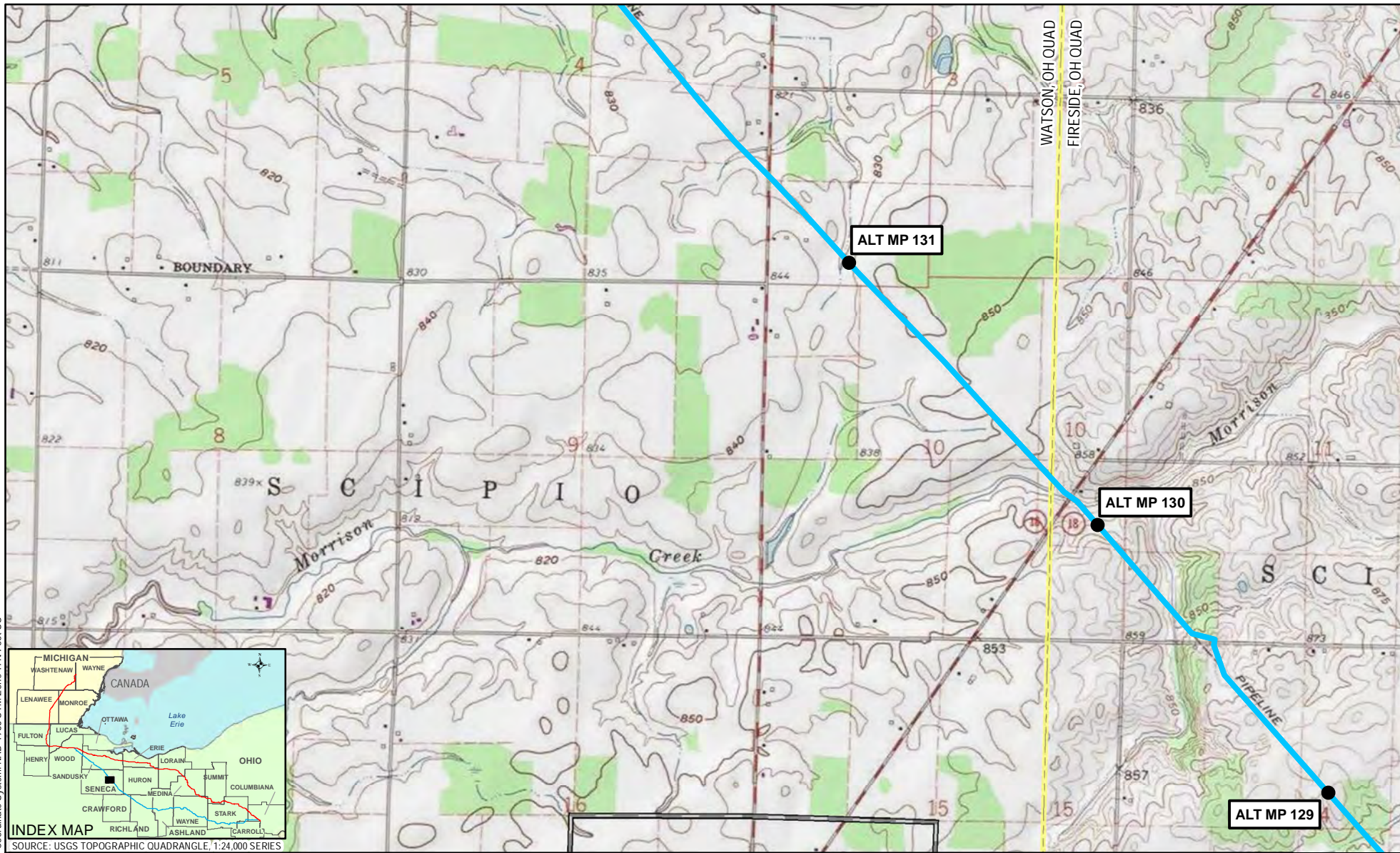
<p>1 MILEPOST</p> <p>— PROPOSED MAINLINE PIPELINE</p> <p>— ALTERNATIVE ROUTE</p>	<p>— USGS QUADRANGLE BOUNDARY</p> <p>— PUBLIC LANDS</p>	<p>— COUNTY BOUNDARY</p> <p>— MUNICIPAL BOUNDARY</p>	<p>— STATE BOUNDARY</p>
---	---	--	-------------------------

REVISION RECORD			
NO.	REVISION - DESCRIPTION	DATE	MOC#
1	Prev. filed as Alternative Route at MP 1.5 June 2015 Prefiling RR 10	7/27/2015	

TITLE: NEXUS GAS TRANSMISSION PROJECT SOUTHERN ROUTE ALTERNATIVE - USGS QUAD MAP			
LOC.: SENECA COUNTY, OHIO		MOC:	
CKD. BY: KM	DRN. BY: CPA	DATE: 07/27/2015	
SCALE: 1 inch = 2,000 feet	FIGURE 10.5-1	REV E	MAP 38 of 51



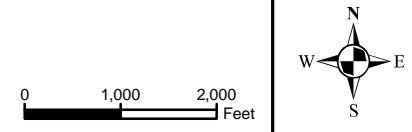
I.G.



Coordinate System: NAD 1983 UTM Zone 17N Foot US



- 1 MILEPOST
- PROPOSED MAINLINE PIPELINE
- ALTERNATIVE ROUTE
- USGS QUADRANGLE BOUNDARY
- PUBLIC LANDS
- COUNTY BOUNDARY
- MUNICIPAL BOUNDARY
- STATE BOUNDARY

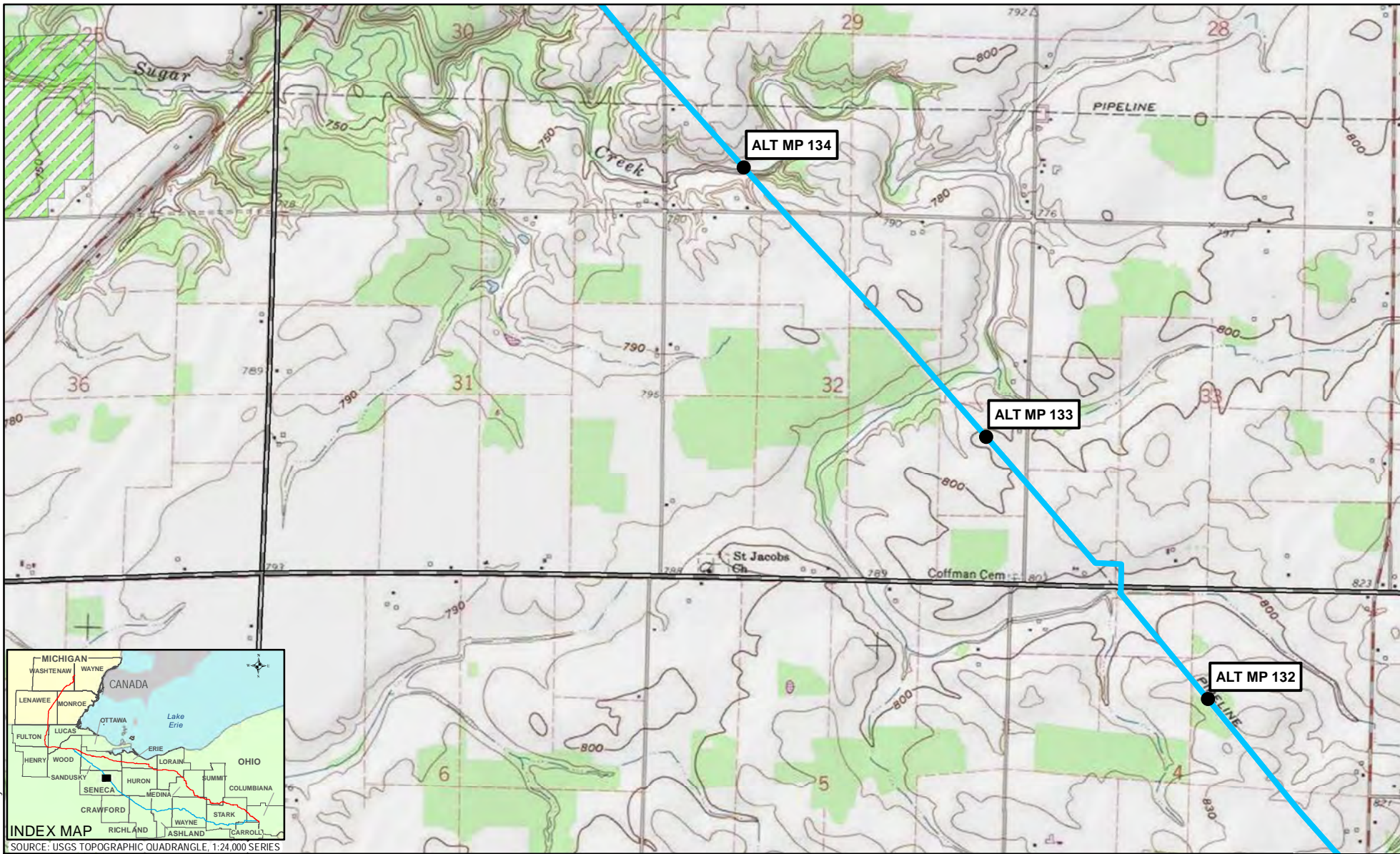


REVISION RECORD			
NO.	REVISION - DESCRIPTION	DATE	MOC#
1	Prev. filed as Alternative Route at MP 1.5 June 2015 Prefiling RR 10	7/27/2015	

TITLE: NEXUS GAS TRANSMISSION PROJECT SOUTHERN ROUTE ALTERNATIVE - USGS QUAD MAP			
LOC.: SENECA COUNTY, OHIO		MOC:	
CKD. BY: KM	DRN. BY: CPA	DATE: 07/27/2015	
SCALE: 1 inch = 2,000 feet	FIGURE 10.5-1	REV E	MAP 39 of 51



I.G.

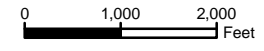


Coordinate System: NAD 1983 UTM Zone 17N Foot US



SOURCE: USGS TOPOGRAPHIC QUADRANGLE, 1:24,000 SERIES

- | | | | |
|----------------------------|--------------------------|--------------------|----------------|
| MILEPOST | USGS QUADRANGLE BOUNDARY | COUNTY BOUNDARY | STATE BOUNDARY |
| PROPOSED MAINLINE PIPELINE | PUBLIC LANDS | MUNICIPAL BOUNDARY | |
| ALTERNATIVE ROUTE | | | |



REVISION RECORD			
NO.	REVISION - DESCRIPTION	DATE	MOC#
1	Prev. filed as Alternative Route at MP 1.5 June 2015 Prefiling RR 10	7/27/2015	

TITLE: NEXUS GAS TRANSMISSION PROJECT SOUTHERN ROUTE ALTERNATIVE - USGS QUAD MAP			
LOC.: SENECA COUNTY, OHIO		MOC:	
CKD. BY: KM	DRN. BY: CPA	DATE: 07/27/2015	
SCALE: 1 inch = 2,000 feet	FIGURE 10.5-1	REV E	MAP 40 of 51



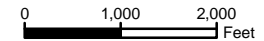
I.G.



Coordinate System: NAD 1983 UTM Zone 17N Foot US



- 1 MILEPOST
- PROPOSED MAINLINE PIPELINE
- ALTERNATIVE ROUTE
- USGS QUADRANGLE BOUNDARY
- PUBLIC LANDS
- COUNTY BOUNDARY
- MUNICIPAL BOUNDARY
- STATE BOUNDARY

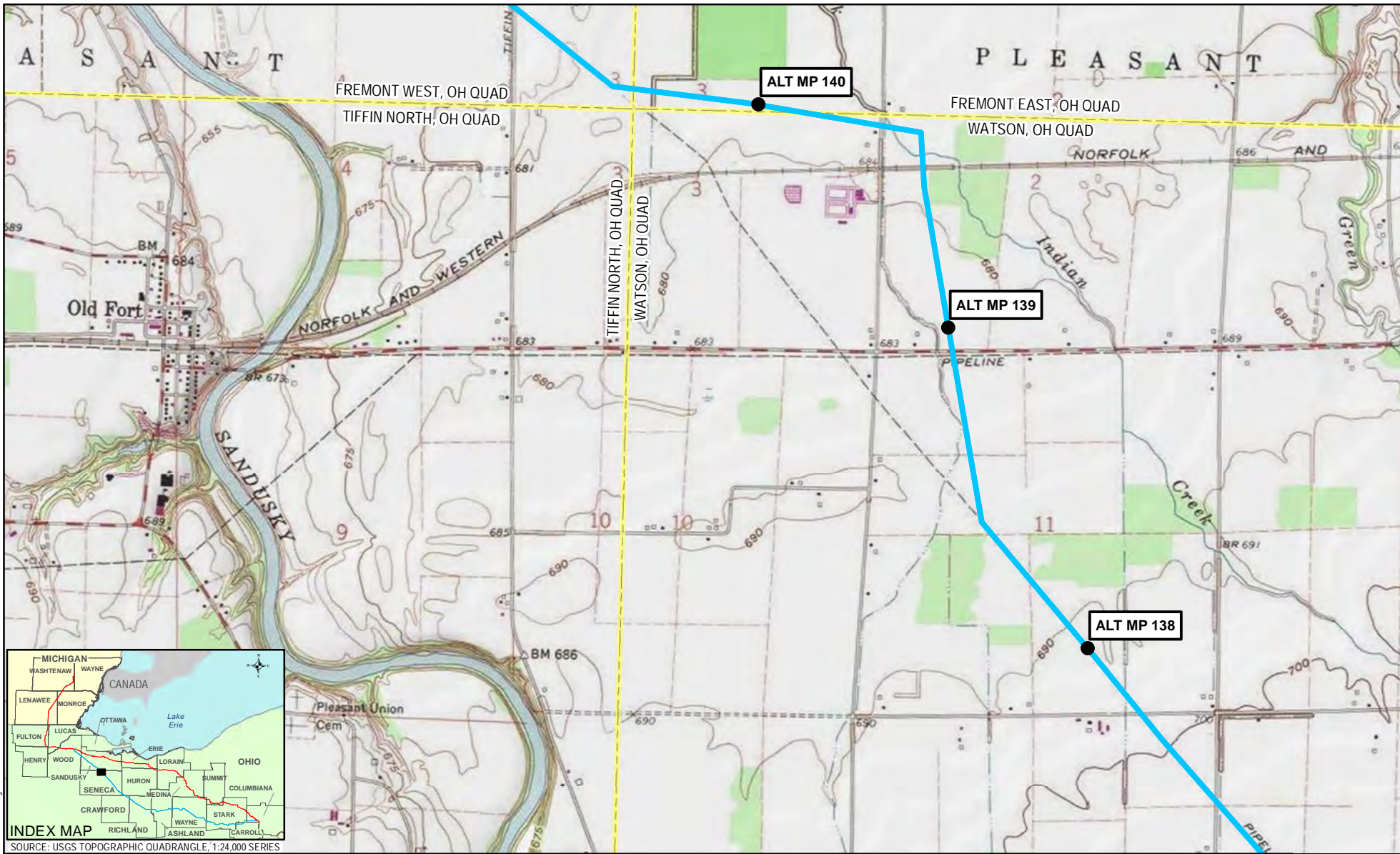


REVISION RECORD			
NO.	REVISION - DESCRIPTION	DATE	MOC#
1	Prev. filed as Alternative Route at MP 1.5 June 2015 Prefiling RR 10	7/27/2015	

TITLE: NEXUS GAS TRANSMISSION PROJECT SOUTHERN ROUTE ALTERNATIVE - USGS QUAD MAP			
LOC.: SENECA COUNTY, OHIO		MOC:	
CKD. BY: KM	DRN. BY: CPA	DATE: 07/27/2015	
SCALE: 1 inch = 2,000 feet	FIGURE 10.5-1	REV E	MAP 41 of 51



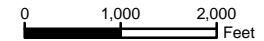
I.G.



Coordinate System: NAD 1983 UTM Zone 17N Foot US



- 1 MILEPOST
- PROPOSED MAINLINE PIPELINE
- ALTERNATIVE ROUTE
- USGS QUADRANGLE BOUNDARY
- PUBLIC LANDS
- COUNTY BOUNDARY
- MUNICIPAL BOUNDARY
- STATE BOUNDARY

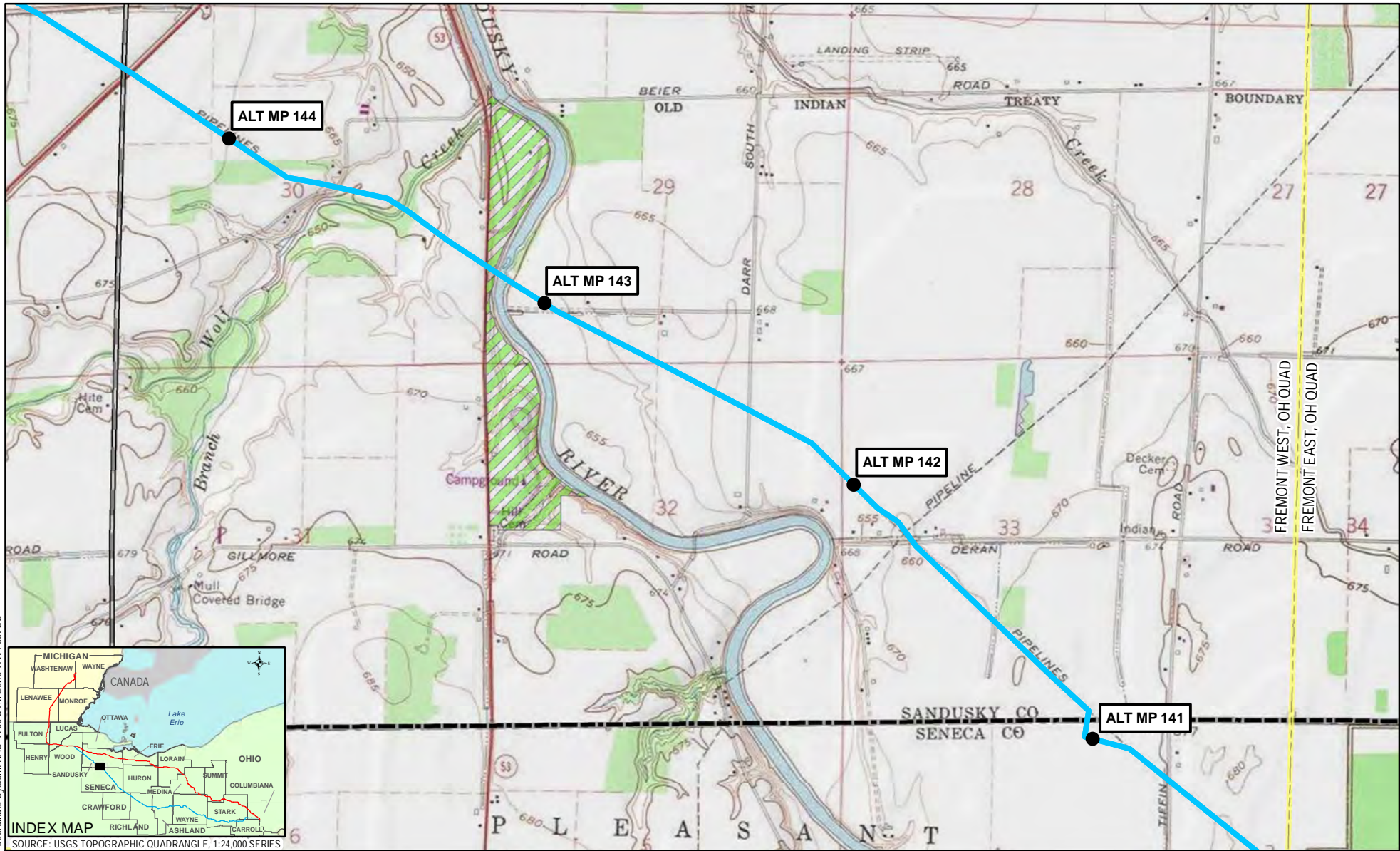


REVISION RECORD			
NO.	REVISION - DESCRIPTION	DATE	MOC#
1	Prev. filed as Alternative Route at MP 1.5 June 2015 Prefiling RR 10	7/27/2015	

TITLE: NEXUS GAS TRANSMISSION PROJECT SOUTHERN ROUTE ALTERNATIVE - USGS QUAD MAP	
LOC.: SENECA COUNTY, OHIO	MOC:
CKD. BY: KM	DRN. BY: CPA
SCALE: 1 inch = 2,000 feet	DATE: 07/27/2015
FIGURE 10.5-1	REV E
	MAP 42 of 51



I.G.

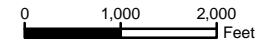


Coordinate System: NAD 1983 UTM Zone 17N Foot US



SOURCE: USGS TOPOGRAPHIC QUADRANGLE, 1:24,000 SERIES

- 1 MILEPOST
- USGS QUADRANGLE BOUNDARY
- COUNTY BOUNDARY
- STATE BOUNDARY
- PROPOSED MAINLINE PIPELINE
- PUBLIC LANDS
- MUNICIPAL BOUNDARY

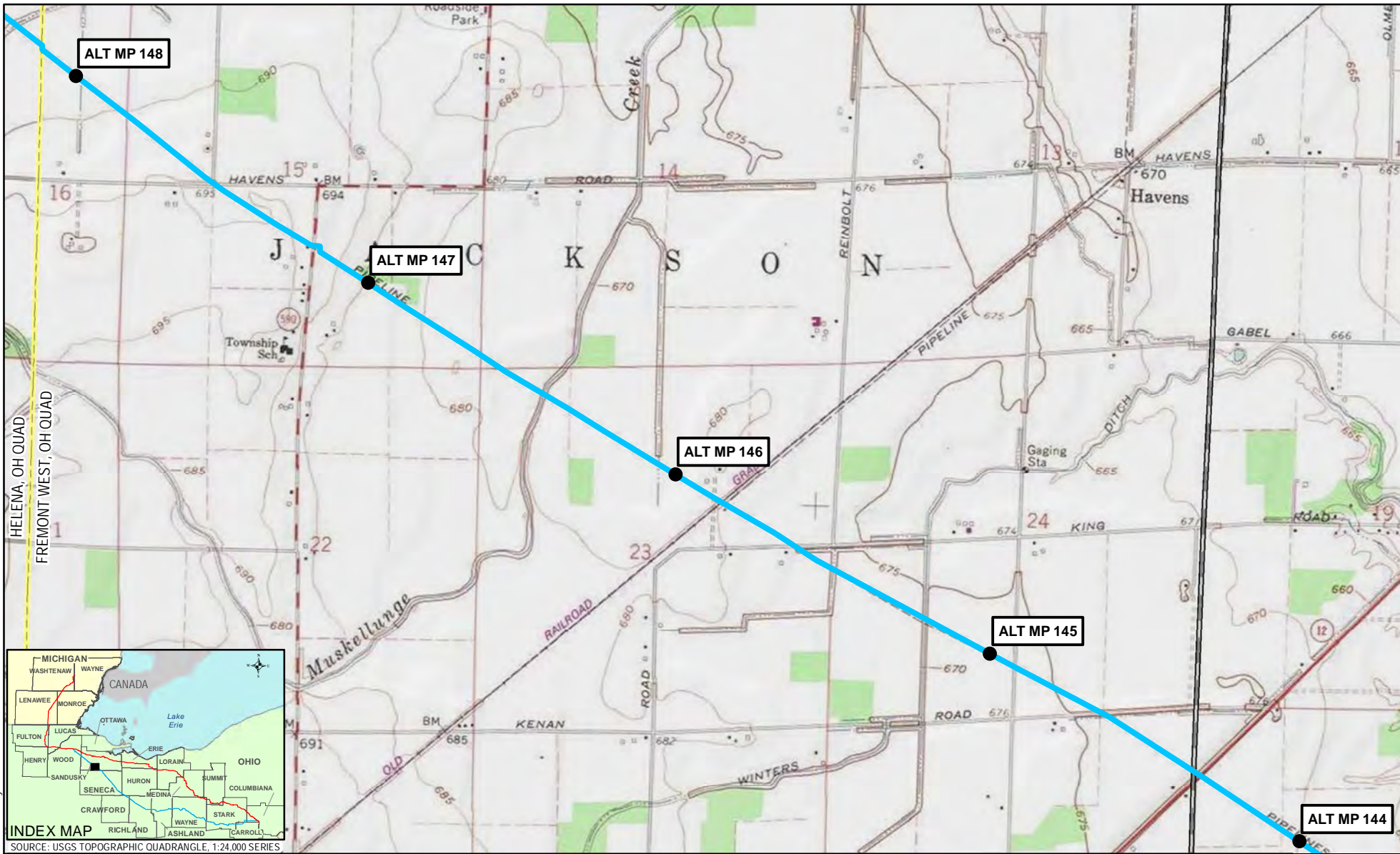


REVISION RECORD			
NO.	REVISION - DESCRIPTION	DATE	MOC#
1	Prev. filed as Alternative Route at MP 1.5 June 2015 Prefiling RR 10	7/27/2015	

TITLE: NEXUS GAS TRANSMISSION PROJECT SOUTHERN ROUTE ALTERNATIVE - USGS QUAD MAP			
LOC.: SENECA COUNTY; SANDUSKY COUNTY, OHIO		MOC:	
CKD. BY: KM	DRN. BY: CPA	DATE: 07/27/2015	
SCALE: 1 inch = 2,000 feet	FIGURE 10.5-1	REV E	MAP 43 of 51



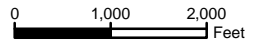
I.G.



Coordinate System: NAD 1983 UTM Zone 17N Foot US



MILEPOST	USGS QUADRANGLE BOUNDARY	COUNTY BOUNDARY	STATE BOUNDARY
PROPOSED MAINLINE PIPELINE	PUBLIC LANDS	MUNICIPAL BOUNDARY	
ALTERNATIVE ROUTE			

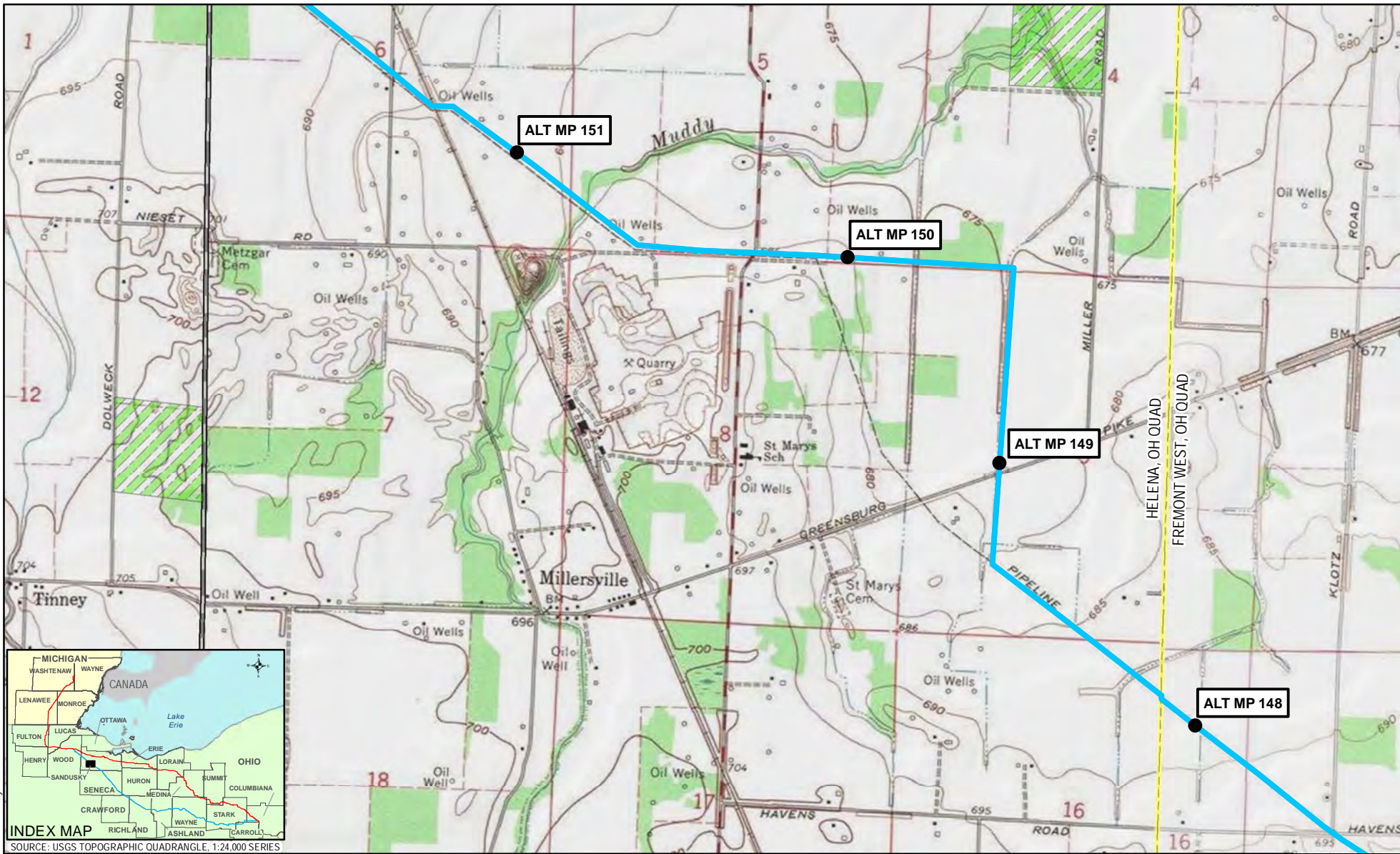


REVISION RECORD			
NO.	REVISION - DESCRIPTION	DATE	MOC#
1	Prev. filed as Alternative Route at MP 1.5 June 2015 Prefiling RR 10	7/27/2015	

TITLE: NEXUS GAS TRANSMISSION PROJECT SOUTHERN ROUTE ALTERNATIVE - USGS QUAD MAP			
LOC.: SANDUSKY COUNTY, OHIO		MOC:	
CKD. BY: KM	DRN. BY: CPA	DATE: 07/27/2015	
SCALE: 1 inch = 2,000 feet	FIGURE 10.5-1	REV E	MAP 44 of 51



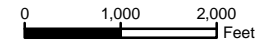
I.G.



Coordinate System: NAD 1983 UTM Zone 17N Foot US



- 1 MILEPOST
- PROPOSED MAINLINE PIPELINE
- ALTERNATIVE ROUTE
- USGS QUADRANGLE BOUNDARY
- PUBLIC LANDS
- COUNTY BOUNDARY
- MUNICIPAL BOUNDARY
- STATE BOUNDARY



REVISION RECORD			
NO.	REVISION - DESCRIPTION	DATE	MOC#
1	Prev. filed as Alternative Route at MP 1.5 June 2015 Prefiling RR 10	7/27/2015	

TITLE: NEXUS GAS TRANSMISSION PROJECT SOUTHERN ROUTE ALTERNATIVE - USGS QUAD MAP	
LOC.: SANDUSKY COUNTY, OHIO	MOC:
CKD. BY: KM	DRN. BY: CPA
SCALE: 1 inch = 2,000 feet	DATE: 07/27/2015
FIGURE 10.5-1	REV E
	MAP 45 of 51



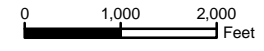
I.G.



Coordinate System: NAD 1983 UTM Zone 17N Foot US



- | | | | |
|----------------------------|--------------------------|--------------------|----------------|
| MILEPOST | USGS QUADRANGLE BOUNDARY | COUNTY BOUNDARY | STATE BOUNDARY |
| PROPOSED MAINLINE PIPELINE | PUBLIC LANDS | MUNICIPAL BOUNDARY | |
| ALTERNATIVE ROUTE | | | |

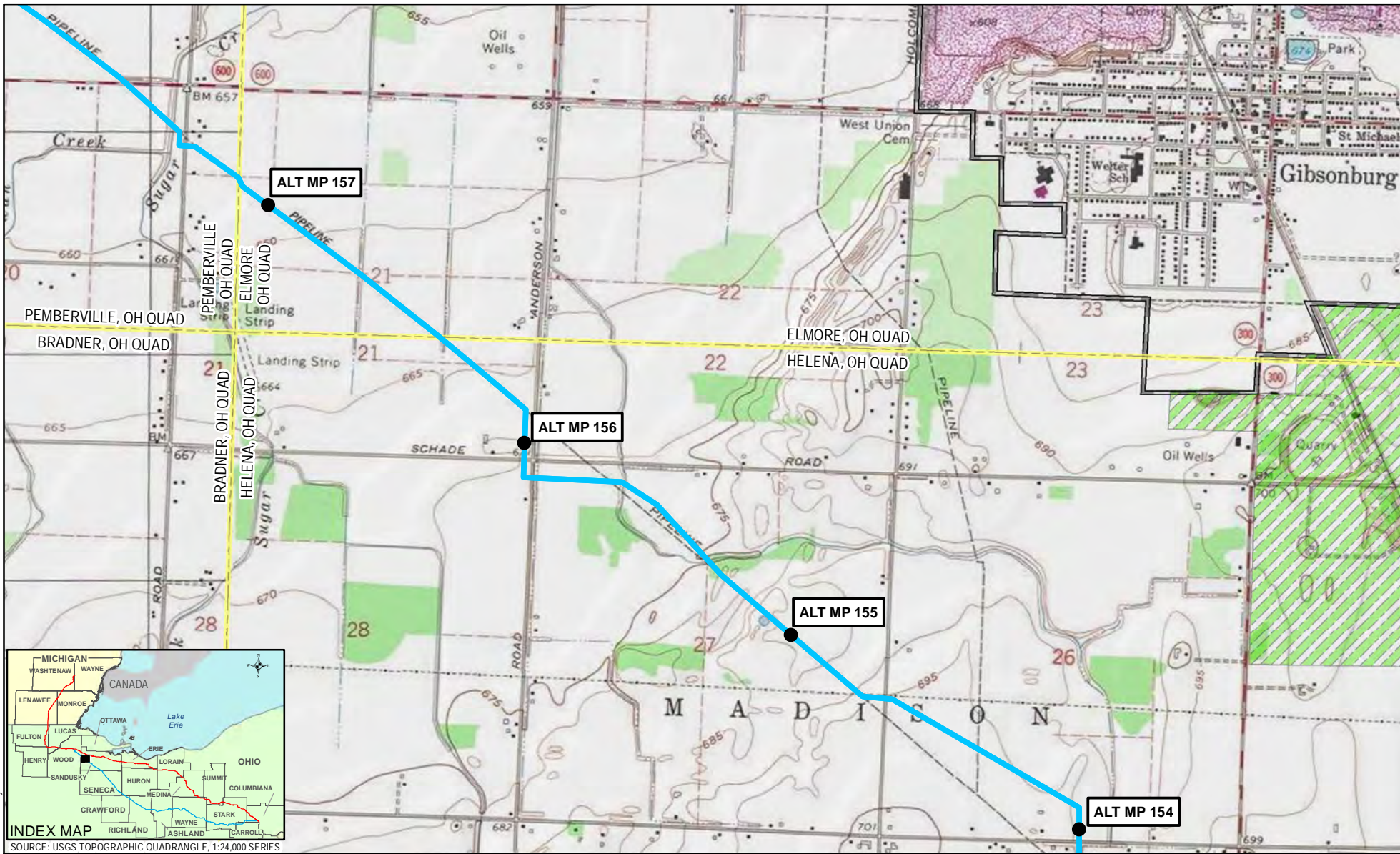


REVISION RECORD			
NO.	REVISION - DESCRIPTION	DATE	MOC#
1	Prev. filed as Alternative Route at MP 1.5 June 2015 Prefiling RR 10	7/27/2015	

TITLE: NEXUS GAS TRANSMISSION PROJECT SOUTHERN ROUTE ALTERNATIVE - USGS QUAD MAP			
LOC.: SANDUSKY COUNTY, OHIO		MOC:	
CKD. BY: KM	DRN. BY: CPA	DATE: 07/27/2015	
SCALE: 1 inch = 2,000 feet	FIGURE 10.5-1	REV E	MAP 46 of 51



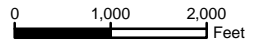
I.G.



Coordinate System: NAD 1983 UTM Zone 17N Foot US



- 1 MILEPOST
- PROPOSED MAINLINE PIPELINE
- ALTERNATIVE ROUTE
- USGS QUADRANGLE BOUNDARY
- PUBLIC LANDS
- COUNTY BOUNDARY
- MUNICIPAL BOUNDARY
- STATE BOUNDARY

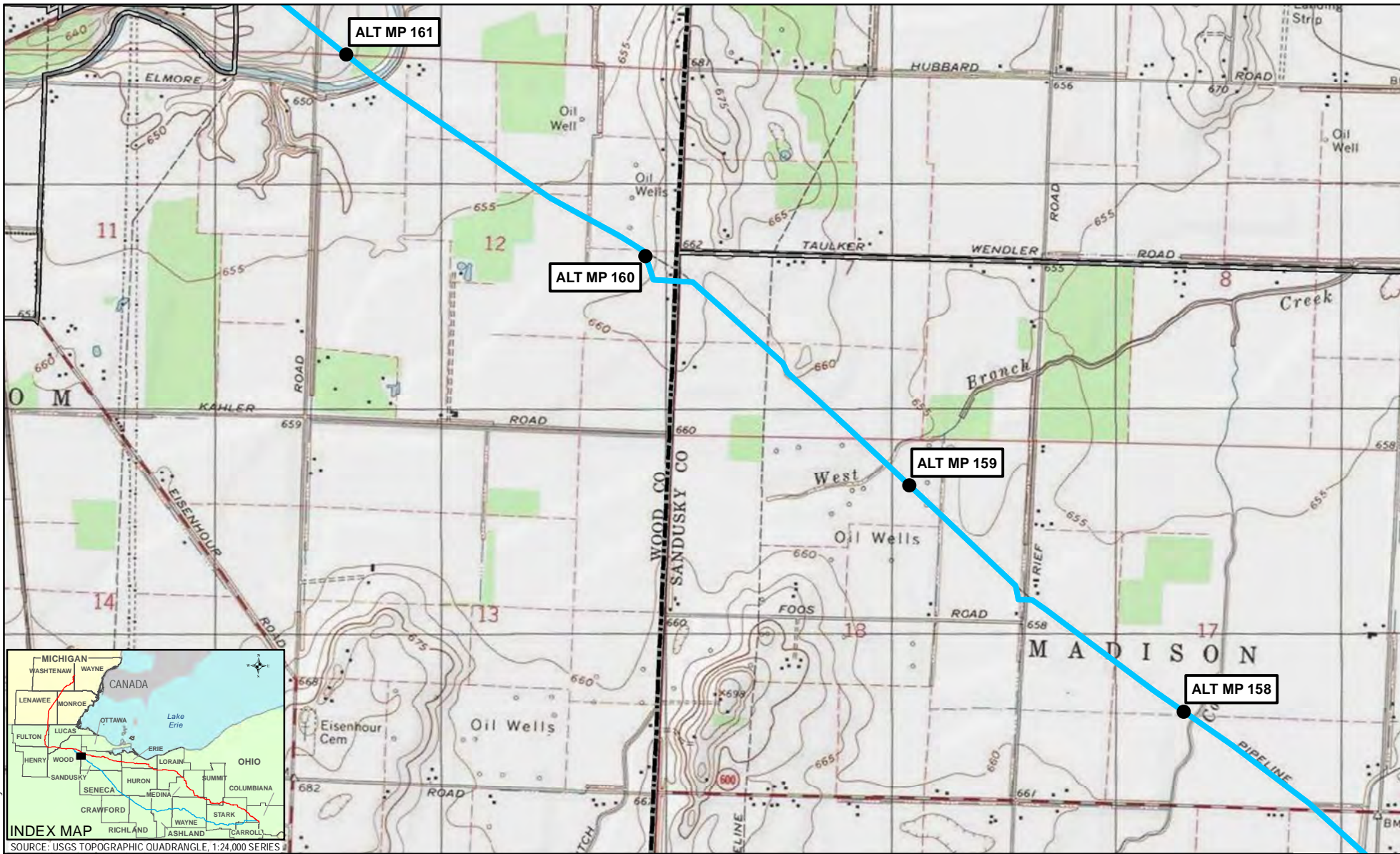


REVISION RECORD			
NO.	REVISION - DESCRIPTION	DATE	MOC#
1	Prev. filed as Alternative Route at MP 1.5 June 2015 Prefiling RR 10	7/27/2015	

TITLE: NEXUS GAS TRANSMISSION PROJECT SOUTHERN ROUTE ALTERNATIVE - USGS QUAD MAP	
LOC.: SANDUSKY COUNTY, OHIO	MOC:
CKD. BY: KM	DATE: 07/27/2015
DRN. BY: CPA	SCALE: 1 inch = 2,000 feet
FIGURE 10.5-1	REV E
MAP 47 of 51	



I.G.

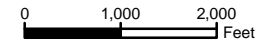


Coordinate System: NAD 1983 UTM Zone 17N Foot US



SOURCE: USGS TOPOGRAPHIC QUADRANGLE, 1:24,000 SERIES

- 1 MILEPOST
- PROPOSED MAINLINE PIPELINE
- ALTERNATIVE ROUTE
- USGS QUADRANGLE BOUNDARY
- PUBLIC LANDS
- COUNTY BOUNDARY
- MUNICIPAL BOUNDARY
- STATE BOUNDARY

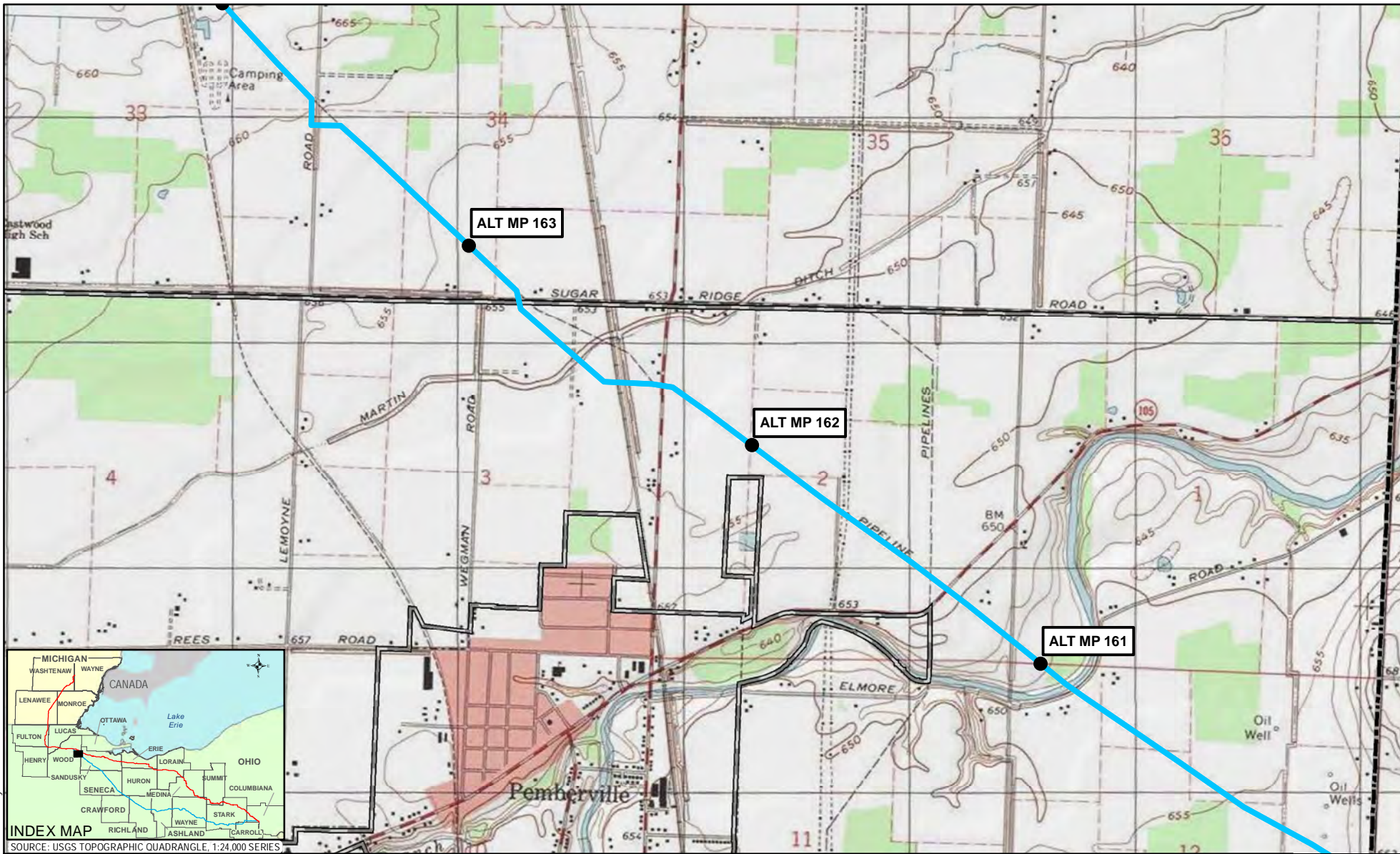


REVISION RECORD			
NO.	REVISION - DESCRIPTION	DATE	MOC#
1	Prev. filed as Alternative Route at MP 1.5 June 2015 Prefiling RR 10	7/27/2015	

TITLE: NEXUS GAS TRANSMISSION PROJECT SOUTHERN ROUTE ALTERNATIVE - USGS QUAD MAP			
LOC.: SANDUSKY COUNTY; WOOD COUNTY, OHIO		MOC:	
CKD. BY: KM	DRN. BY: CPA	DATE: 07/27/2015	
SCALE: 1 inch = 2,000 feet	FIGURE 10.5-1	REV E	MAP 48 of 51



I.G.

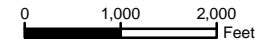


Coordinate System: NAD 1983 UTM Zone 17N Foot US



SOURCE: USGS TOPOGRAPHIC QUADRANGLE, 1:24,000 SERIES

- 1 MILEPOST
- PROPOSED MAINLINE PIPELINE
- ALTERNATIVE ROUTE
- USGS QUADRANGLE BOUNDARY
- PUBLIC LANDS
- COUNTY BOUNDARY
- MUNICIPAL BOUNDARY
- STATE BOUNDARY

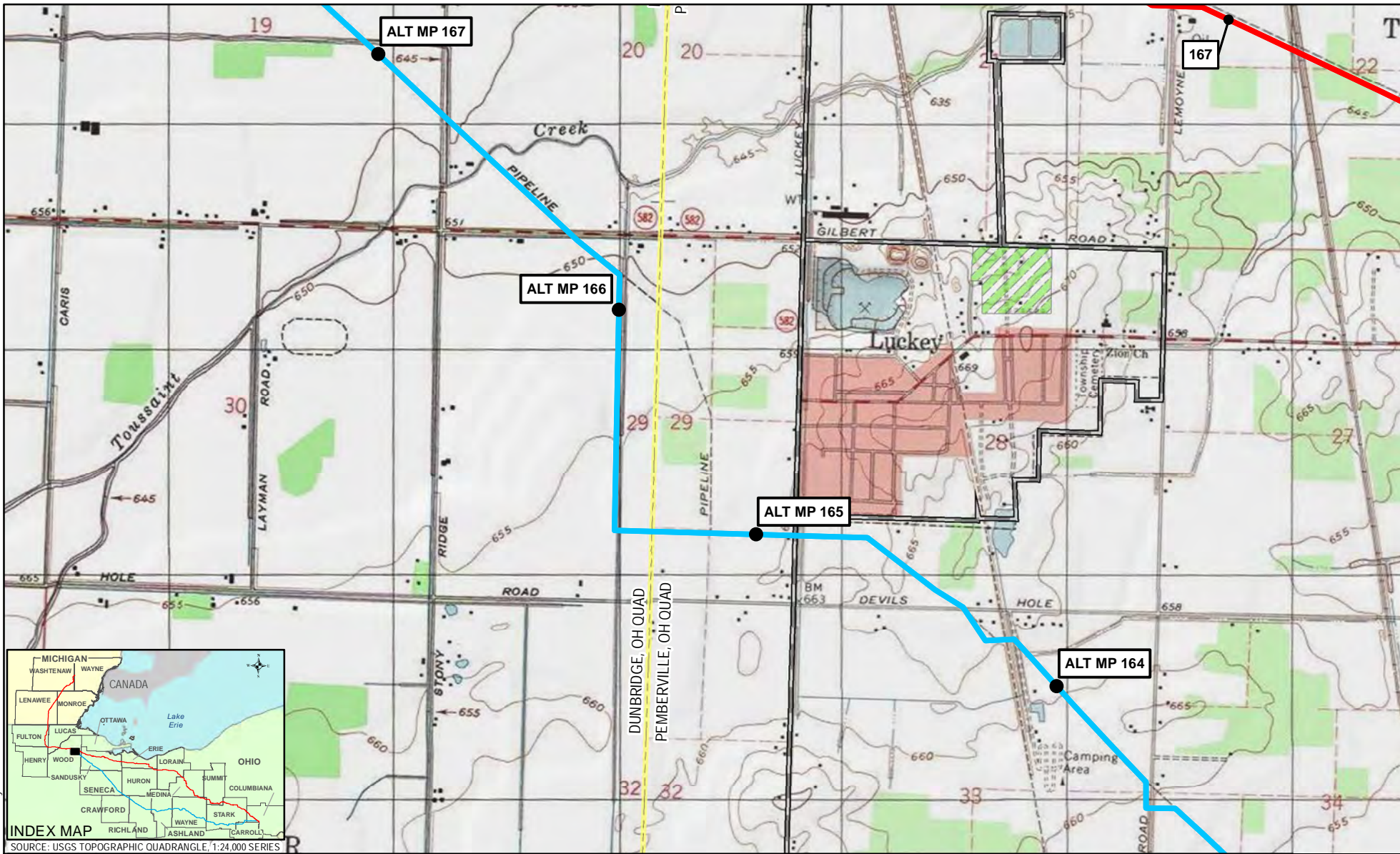


REVISION RECORD			
NO.	REVISION - DESCRIPTION	DATE	MOC#
1	Prev. filed as Alternative Route at MP 1.5 June 2015 Prefiling RR 10	7/27/2015	

TITLE: NEXUS GAS TRANSMISSION PROJECT SOUTHERN ROUTE ALTERNATIVE - USGS QUAD MAP			
LOC.: WOOD COUNTY, OHIO		MOC:	
CKD. BY: KM	DRN. BY: CPA	DATE: 07/27/2015	
SCALE: 1 inch = 2,000 feet	FIGURE 10.5-1	REV E	MAP 49 of 51

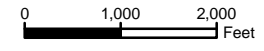


I.G.



Coordinate System: NAD 1983 UTM Zone 17N Foot US
SOURCE: USGS TOPOGRAPHIC QUADRANGLE, 1:24,000 SERIES

- 1 MILEPOST
- PROPOSED MAINLINE PIPELINE
- ALTERNATIVE ROUTE
- USGS QUADRANGLE BOUNDARY
- PUBLIC LANDS
- COUNTY BOUNDARY
- MUNICIPAL BOUNDARY
- STATE BOUNDARY

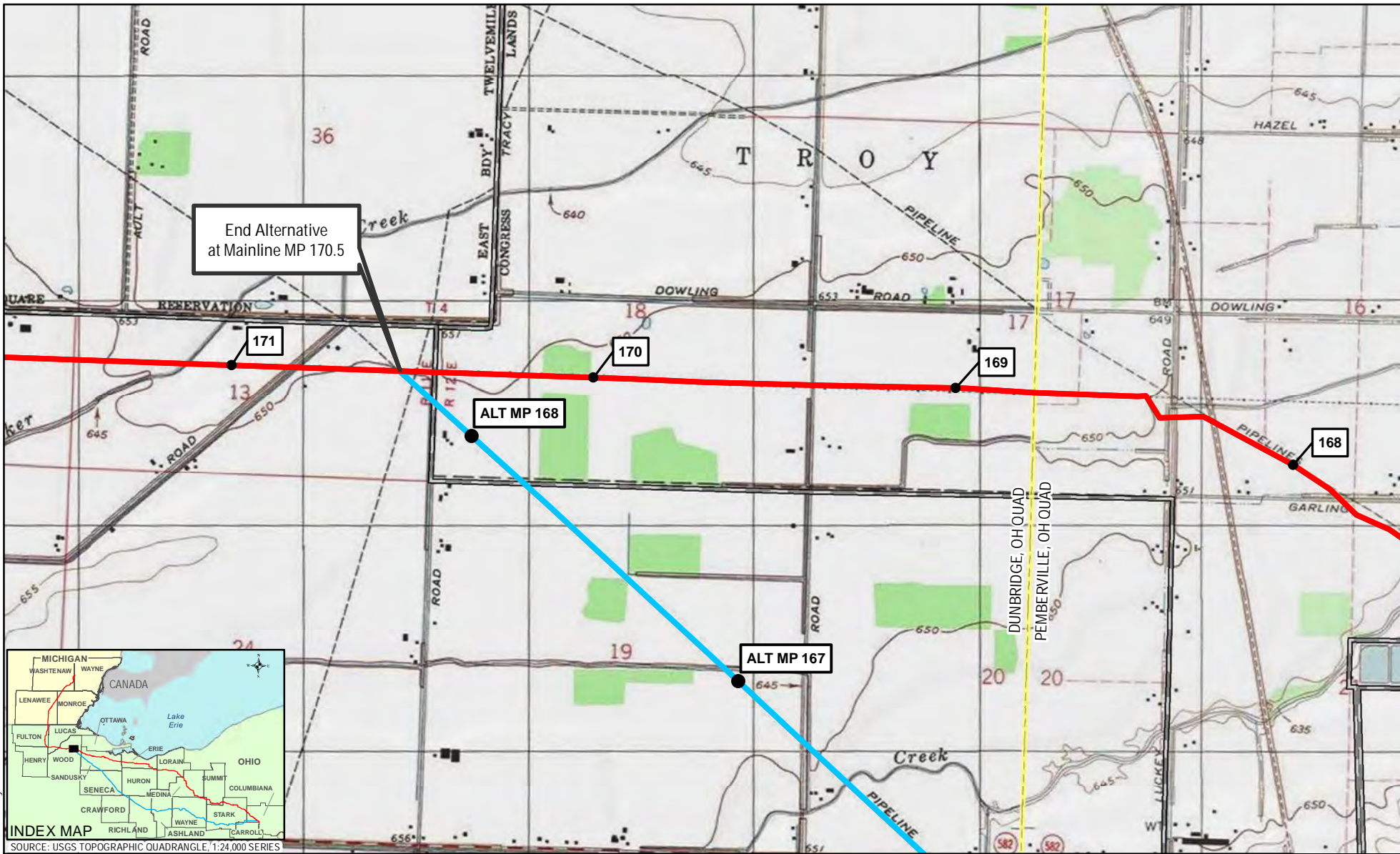


REVISION RECORD			
NO.	REVISION - DESCRIPTION	DATE	MOC#
1	Prev. filed as Alternative Route at MP 1.5 June 2015 Prefiling RR 10	7/27/2015	

TITLE: NEXUS GAS TRANSMISSION PROJECT SOUTHERN ROUTE ALTERNATIVE - USGS QUAD MAP			
LOC.: WOOD COUNTY, OHIO		MOC:	
CKD. BY: KM	DRN. BY: CPA	DATE: 07/27/2015	
SCALE: 1 inch = 2,000 feet	FIGURE 10.5-1	REV E	MAP 50 of 51



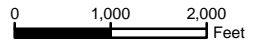
I.G.



Coordinate System: NAD 1983 UTM Zone 17N Foot US



- | | | | |
|--|--|---|---|
| 1 MILEPOST | USGS QUADRANGLE BOUNDARY | COUNTY BOUNDARY | STATE BOUNDARY |
| — PROPOSED MAINLINE PIPELINE | PUBLIC LANDS | MUNICIPAL BOUNDARY | |
| — ALTERNATIVE ROUTE | | | |



REVISION RECORD			
NO.	REVISION - DESCRIPTION	DATE	MOC#
1	Prev. filed as Alternative Route at MP 1.5 June 2015 Prefiling RR 10	7/27/2015	

TITLE: NEXUS GAS TRANSMISSION PROJECT SOUTHERN ROUTE ALTERNATIVE - USGS QUAD MAP			
LOC.: WOOD COUNTY, OHIO		MOC:	
CKD. BY: KM	DRN. BY: CPA	DATE: 07/27/2015	
SCALE: 1 inch = 2,000 feet	FIGURE 10.5-1	REV E	MAP 51 of 51



I.G.