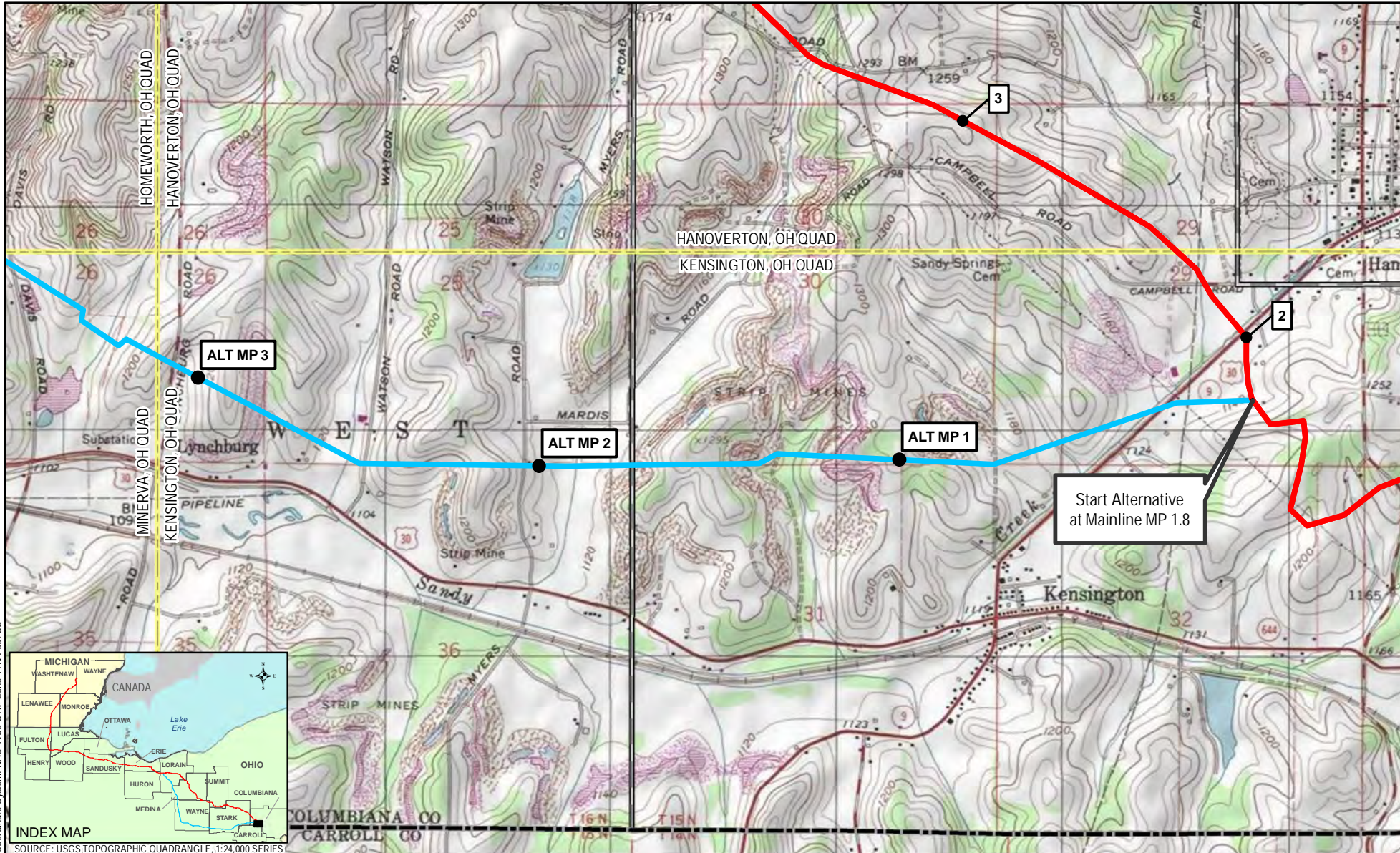


Coordinate System: NAD 1983 UTM Zone 17N Foot US



1

MILEPOST

PROPOSED MAINLINE PIPELINE

ALTERNATIVE ROUTE

USGS QUADRANGLE BOUNDARY

PUBLIC LANDS

COUNTY BOUNDARY

MUNICIPAL BOUNDARY

STATE BOUNDARY

0

1,000

2,000

Feet

N

W

E

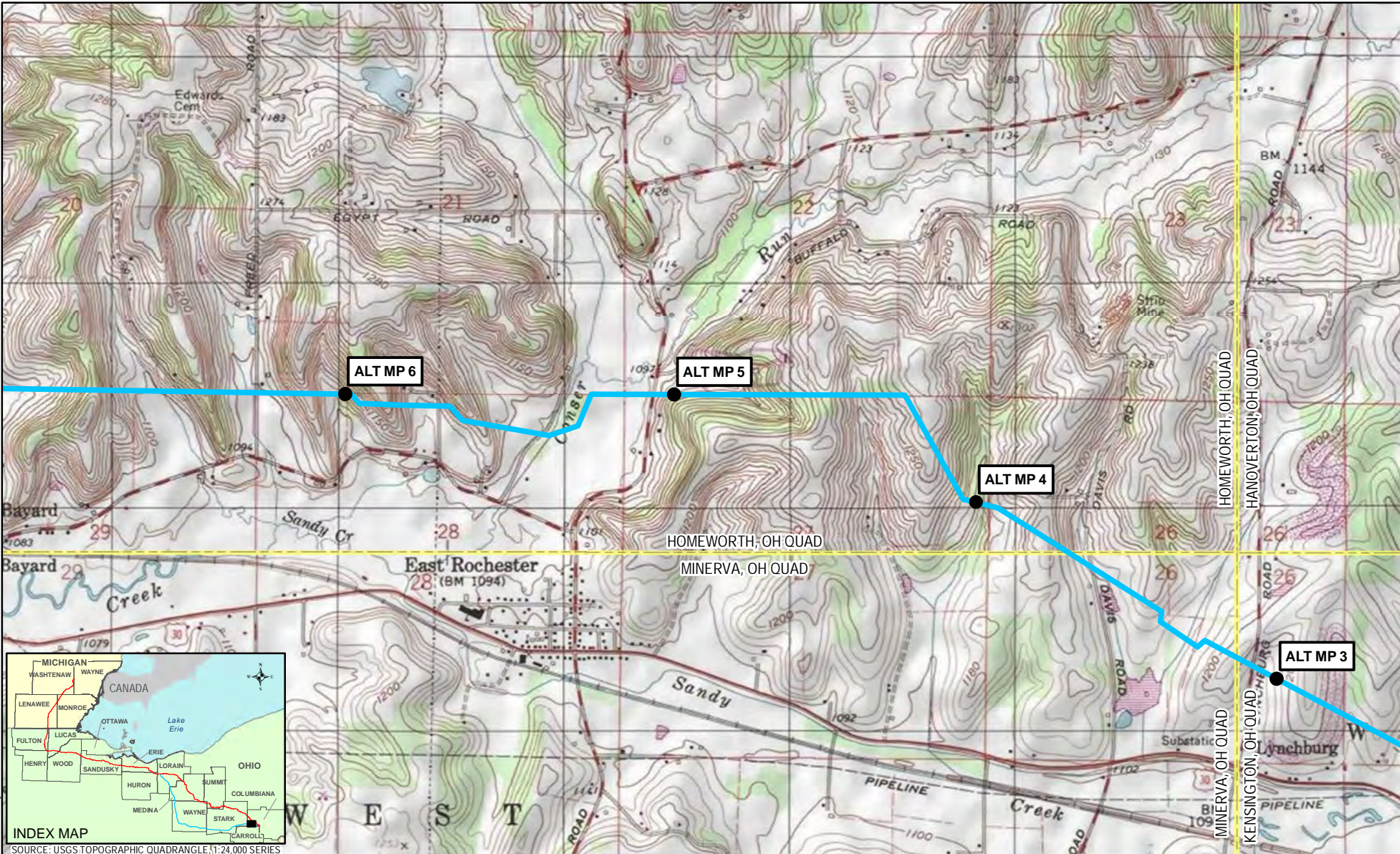
S

REVISION RECORD				TITLE:	
NO.	REVISION - DESCRIPTION	DATE	MOC#	NEXUS GAS TRANSMISSION PROJECT	
1	Prev. filed as Alternative Route at MP 1.8 June 2015 Prefiling RR 10	7/27/2015		CITY OF GREEN ALTERNATIVE - USGS QUAD MAP	
				LOC.: COLUMBIANA COUNTY, OHIO	MOC:
				CKD. BY: KM	DRN. BY: CPA
				SCALE: 1 inch = 2,000 feet	DATE: 07/27/2015
				FIGURE 10.5-2	REV E
				MAP 1 of 38	

NEXUS

GAS TRANSMISSION

Coordinate System: NAD 1983 UTM Zone 17N Foot US



- 1** MILEPOST
- PROPOSED MAINLINE PIPELINE
- ALTERNATIVE ROUTE

- USGS QUADRANGLE BOUNDARY
- PUBLIC LANDS

- COUNTY BOUNDARY
- MUNICIPAL BOUNDARY

- STATE BOUNDARY

0 1,000 2,000 Feet

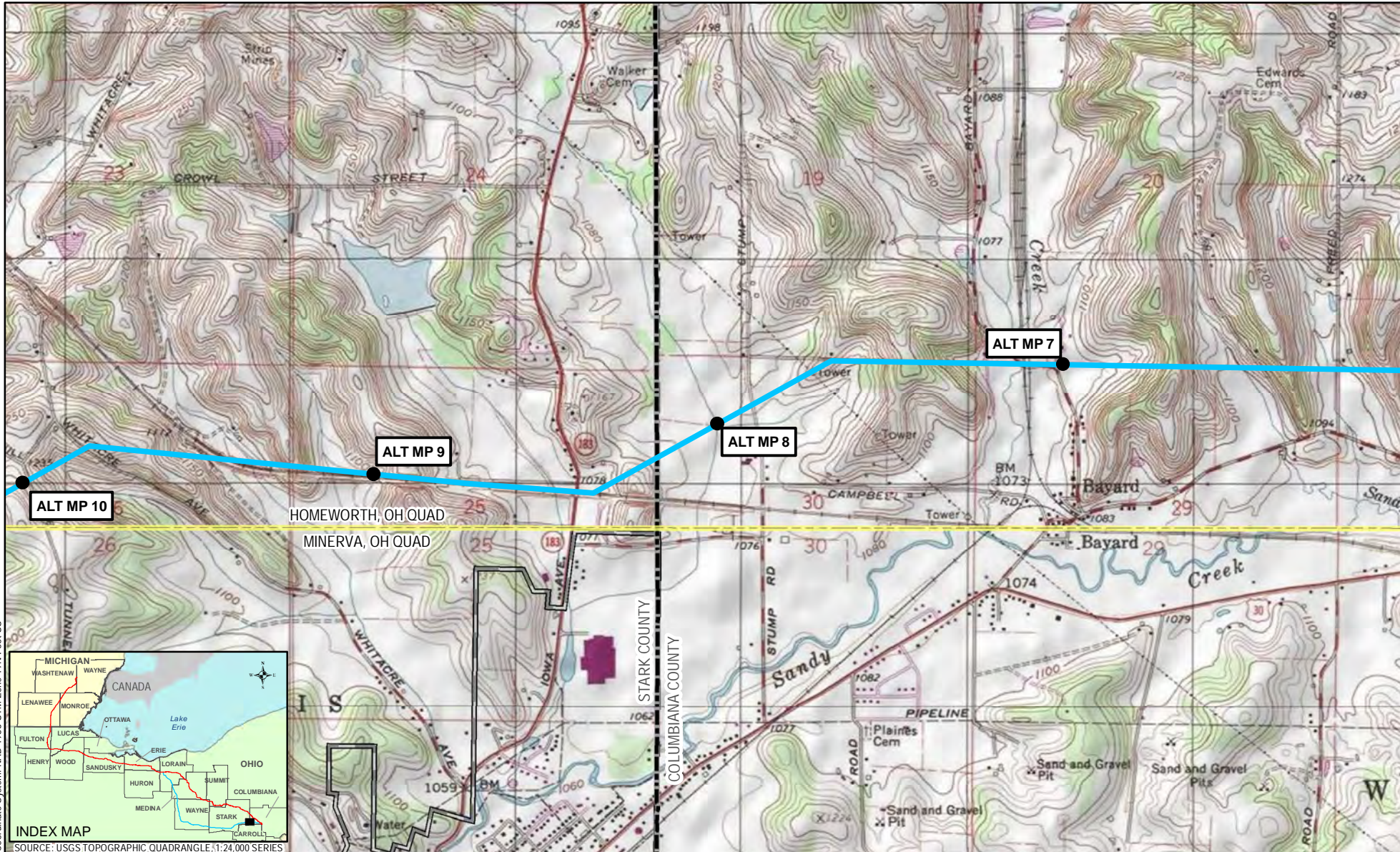


REVISION RECORD			
NO.	REVISION - DESCRIPTION	DATE	MOC#
1	Prev. filed as Alternative Route at MP 1.8 June 2015 Prefiling RR 10	7/27/2015	

TITLE: NEXUS GAS TRANSMISSION PROJECT CITY OF GREEN ALTERNATIVE - USGS QUAD MAP			
LOC.: COLUMBIANA COUNTY, OHIO		MOC:	
CKD. BY: KM		DATE: 07/27/2015	
SCALE: 1 inch = 2,000 feet		FIGURE 10.5-2 REV E MAP 2 of 38	

**NEXUS**  
GAS TRANSMISSION

Coordinate System: NAD 1983 UTM Zone 17N Foot US



1

MILEPOST

PROPOSED MAINLINE PIPELINE

ALTERNATIVE ROUTE

USGS QUADRANGLE  
BOUNDARY

PUBLIC LANDS

COUNTY BOUNDARY

MUNICIPAL BOUNDARY

STATE BOUNDARY

0 1,000 2,000  
Feet



REVISION RECORD

NO.	REVISION - DESCRIPTION	DATE	MOC#
1	Prev. filed as Alternative Route at MP 1.8 June 2015 Prefiling RR 10	7/27/2015	

TITLE:

NEXUS GAS TRANSMISSION PROJECT  
CITY OF GREEN ALTERNATIVE - USGS QUAD MAP

LOC.: COLUMBIANA COUNTY; STARK COUNTY, OHIO

MOC:

CKD. BY: KM

DRN. BY: CPA

DATE: 07/27/2015

SCALE: 1 inch = 2,000 feet

FIGURE 10.5-2

REV E

MAP 3 of 38

**NEXUS**  
GAS TRANSMISSION

Coordinate System: NAD 1983 UTM Zone 17N Foot US



SOURCE: USGS TOPOGRAPHIC QUADRANGLE 1:24,000 SERIES

1

MILEPOST

PROPOSED MAINLINE PIPELINE

ALTERNATIVE ROUTE

USGS QUADRANGLE  
BOUNDARY

PUBLIC LANDS

COUNTY BOUNDARY

MUNICIPAL BOUNDARY

STATE BOUNDARY

0 1,000 2,000  
Feet



REVISION RECORD

NO.	REVISION - DESCRIPTION	DATE	MOC#
1	Prev. filed as Alternative Route at MP 1.8 June 2015 Prefiling RR 10	7/27/2015	

TITLE:

NEXUS GAS TRANSMISSION PROJECT  
CITY OF GREEN ALTERNATIVE - USGS QUAD MAP

LOC.: STARK COUNTY, OHIO

MOC:

CKD. BY: KM

DRN. BY: CPA

DATE: 07/27/2015

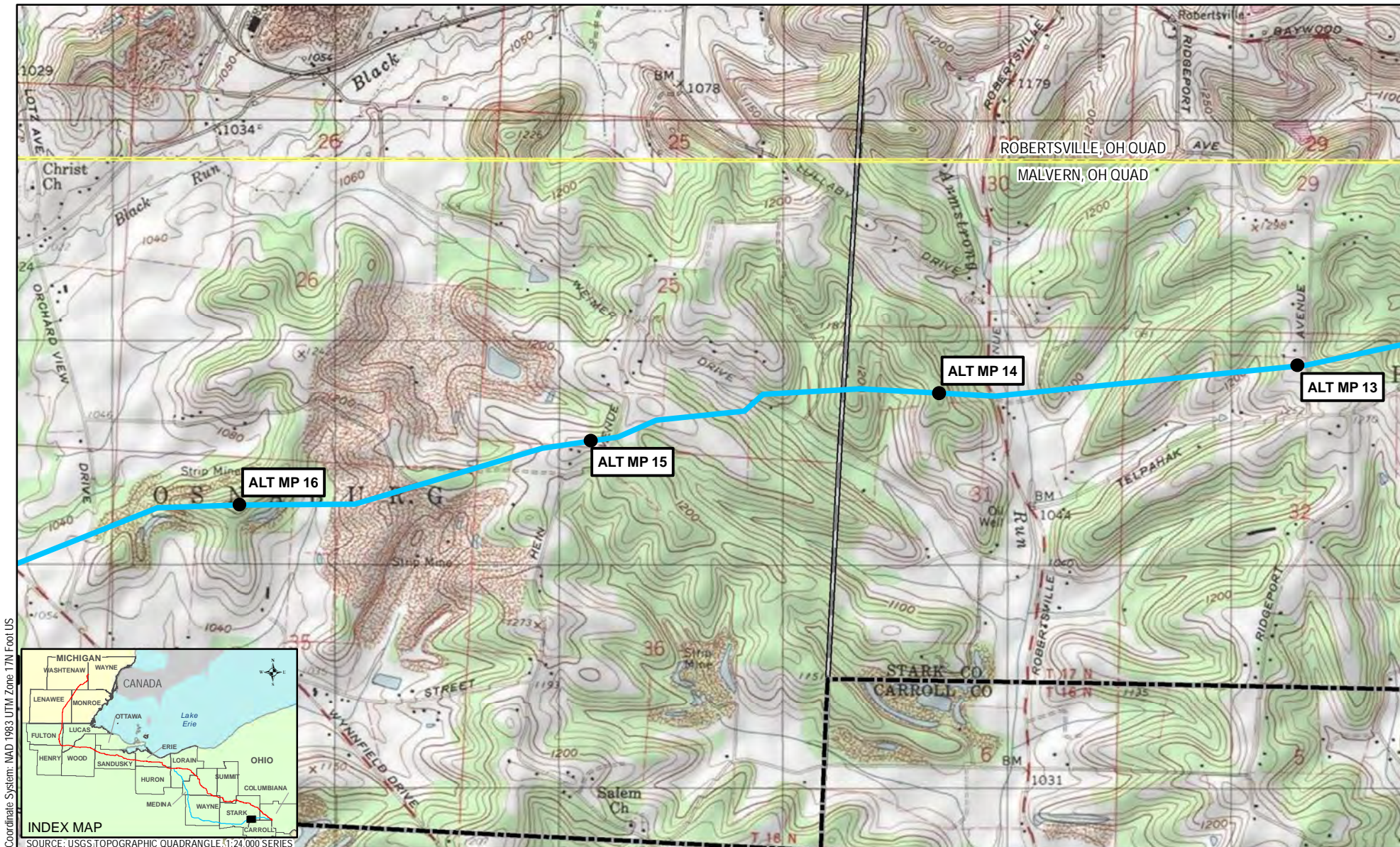
SCALE: 1 inch = 2,000 feet

FIGURE 10.5-2

REV E

MAP 4 of 38

**NEXUS**  
GAS TRANSMISSION



1

MILEPOST

PROPOSED MAINLINE PIPELINE

ALTERNATIVE ROUTE

USGS QUADRANGLE  
BOUNDARY

PUBLIC LANDS

COUNTY BOUNDARY

MUNICIPAL BOUNDARY

STATE BOUNDARY

0 1,000 2,000 Feet



REVISION RECORD			
NO.	REVISION - DESCRIPTION	DATE	MOC#
1	Prev. filed as Alternative Route at MP 1.8 June 2015 Prefiling RR 10	7/27/2015	

TITLE:

NEXUS GAS TRANSMISSION PROJECT  
CITY OF GREEN ALTERNATIVE - USGS QUAD MAP

LOC.: STARK COUNTY, OHIO

MOC:

CKD. BY: KM

DRN. BY: CPA

DATE: 07/27/2015

SCALE: 1 inch = 2,000 feet

FIGURE 10.5-2

REV E

MAP 5 of 38

**NEXUS**  
GAS TRANSMISSION



Coordinate System: NAD 1983 UTM Zone 17N Foot US



1

MILEPOST

PROPOSED MAINLINE PIPELINE

ALTERNATIVE ROUTE

USGS QUADRANGLE  
BOUNDARY

PUBLIC LANDS

COUNTY BOUNDARY

MUNICIPAL BOUNDARY

STATE BOUNDARY

0 1,000 2,000 Feet



REVISION RECORD

NO.	REVISION - DESCRIPTION	DATE	MOC#
1	Prev. filed as Alternative Route at MP 1.8 June 2015 Prefiling RR 10	7/27/2015	

TITLE:

NEXUS GAS TRANSMISSION PROJECT  
CITY OF GREEN ALTERNATIVE - USGS QUAD MAP

LOC.: STARK COUNTY, OHIO

CKD. BY: KM

SCALE: 1 inch = 2,000 feet

DRN. BY: CPA

FIGURE 10.5-2

MOC:

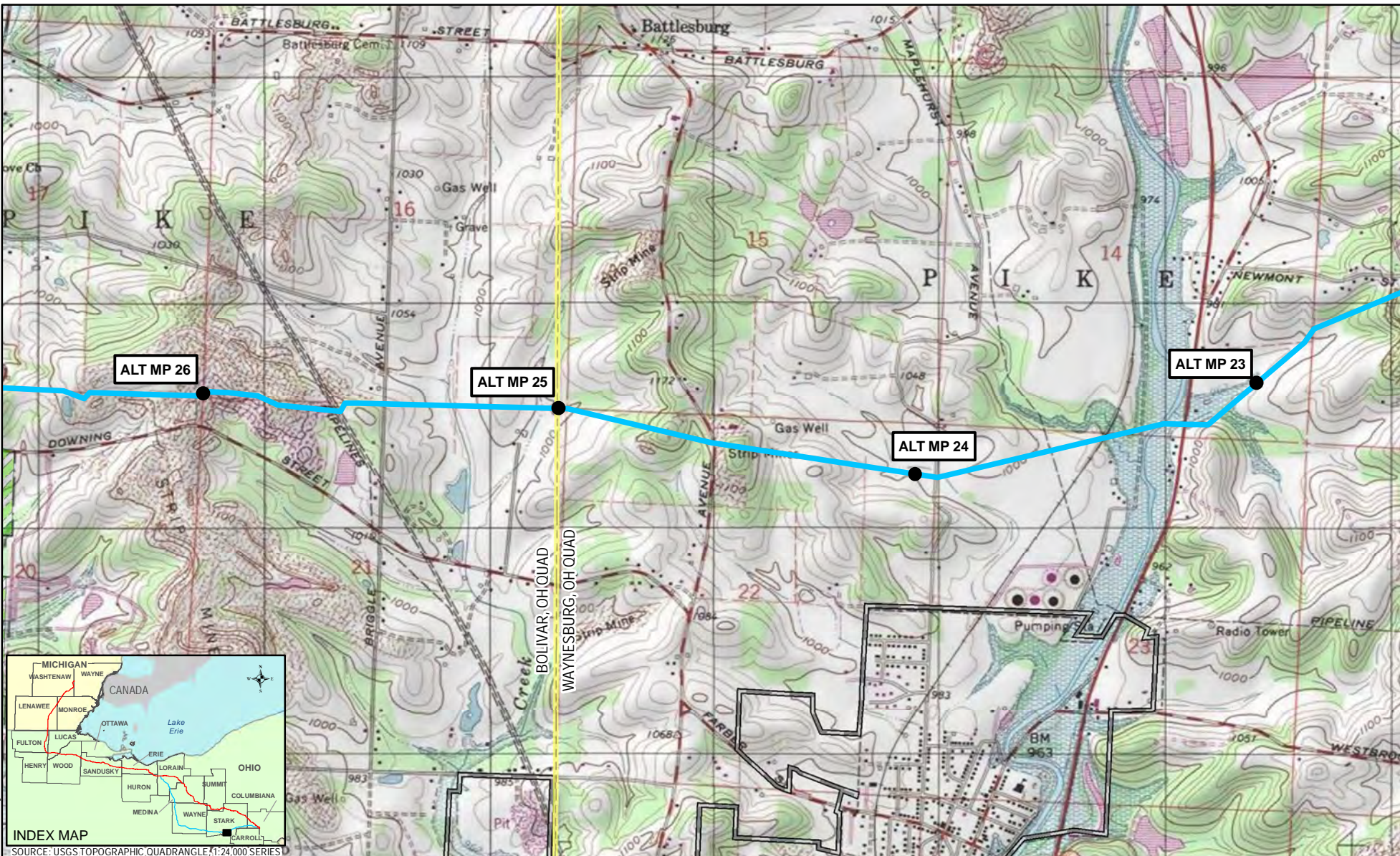
DATE: 07/27/2015

REV E

MAP 7 of 38

**NEXUS**  
GAS TRANSMISSION

Coordinate System: NAD 1983 UTM Zone 17N Foot US



1

MILEPOST

PROPOSED MAINLINE PIPELINE

ALTERNATIVE ROUTE

USGS QUADRANGLE  
BOUNDARY

PUBLIC LANDS

COUNTY BOUNDARY

MUNICIPAL BOUNDARY

STATE BOUNDARY

0 1,000 2,000  
Feet



REVISION RECORD

NO.	REVISION - DESCRIPTION	DATE	MOC#
1	Prev. filed as Alternative Route at MP 1.8 June 2015 Prefiling RR 10	7/27/2015	

TITLE:

NEXUS GAS TRANSMISSION PROJECT  
CITY OF GREEN ALTERNATIVE - USGS QUAD MAP

LOC.: STARK COUNTY, OHIO

CKD. BY: KM

SCALE: 1 inch = 2,000 feet

DRN. BY: CPA

FIGURE 10.5-2

REV E

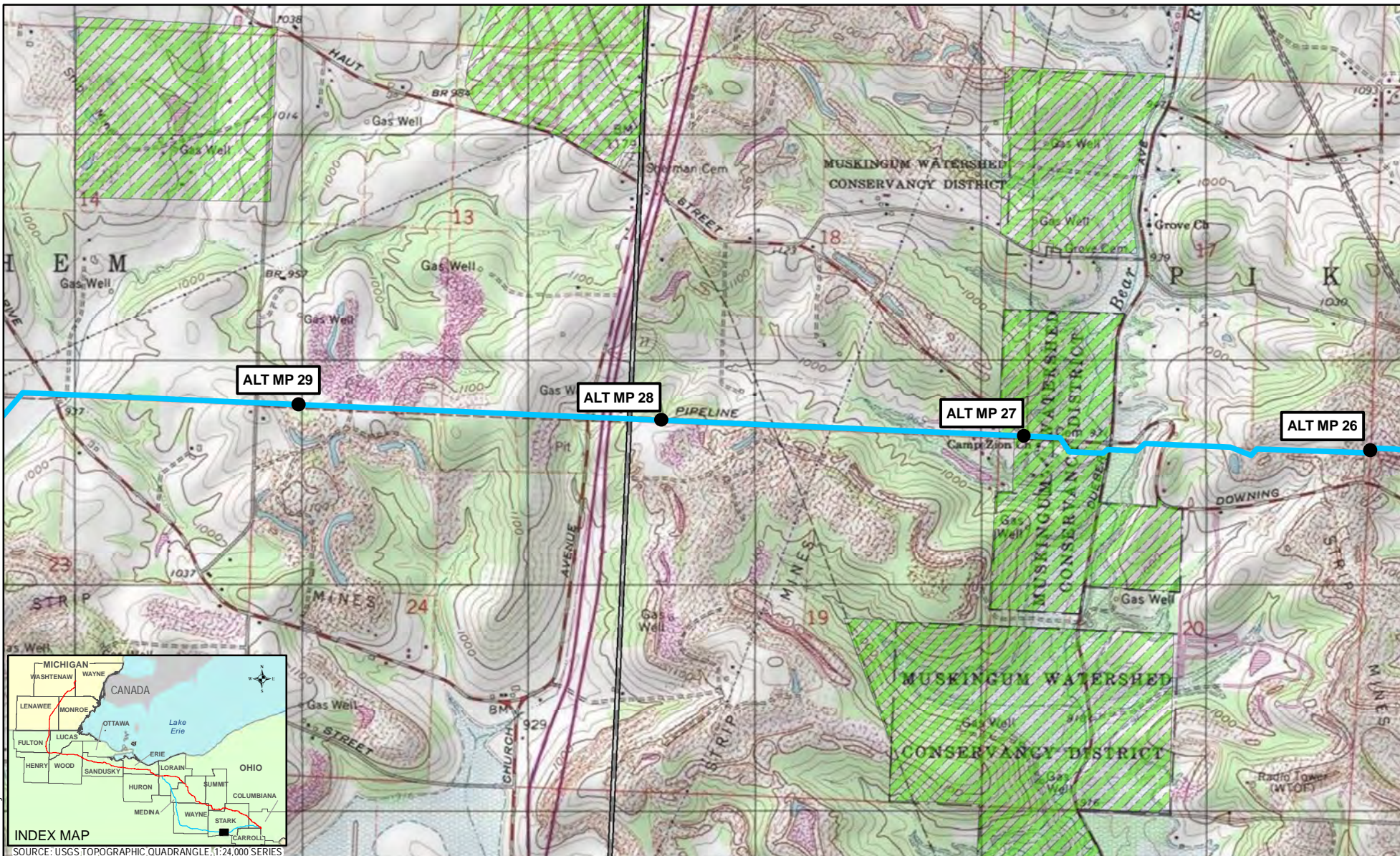
MOC:

DATE: 07/27/2015

MAP 8 of 38

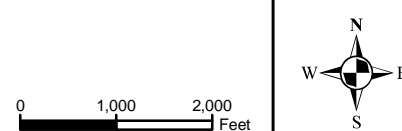
**NEXUS**  
GAS TRANSMISSION

Coordinate System: NAD 1983 UTM Zone 17N Foot US



- 1 MILEPOST
- PROPOSED MAINLINE PIPELINE
- ALTERNATIVE ROUTE

- USGS QUADRANGLE BOUNDARY
- PUBLIC LANDS
- COUNTY BOUNDARY
- MUNICIPAL BOUNDARY
- STATE BOUNDARY

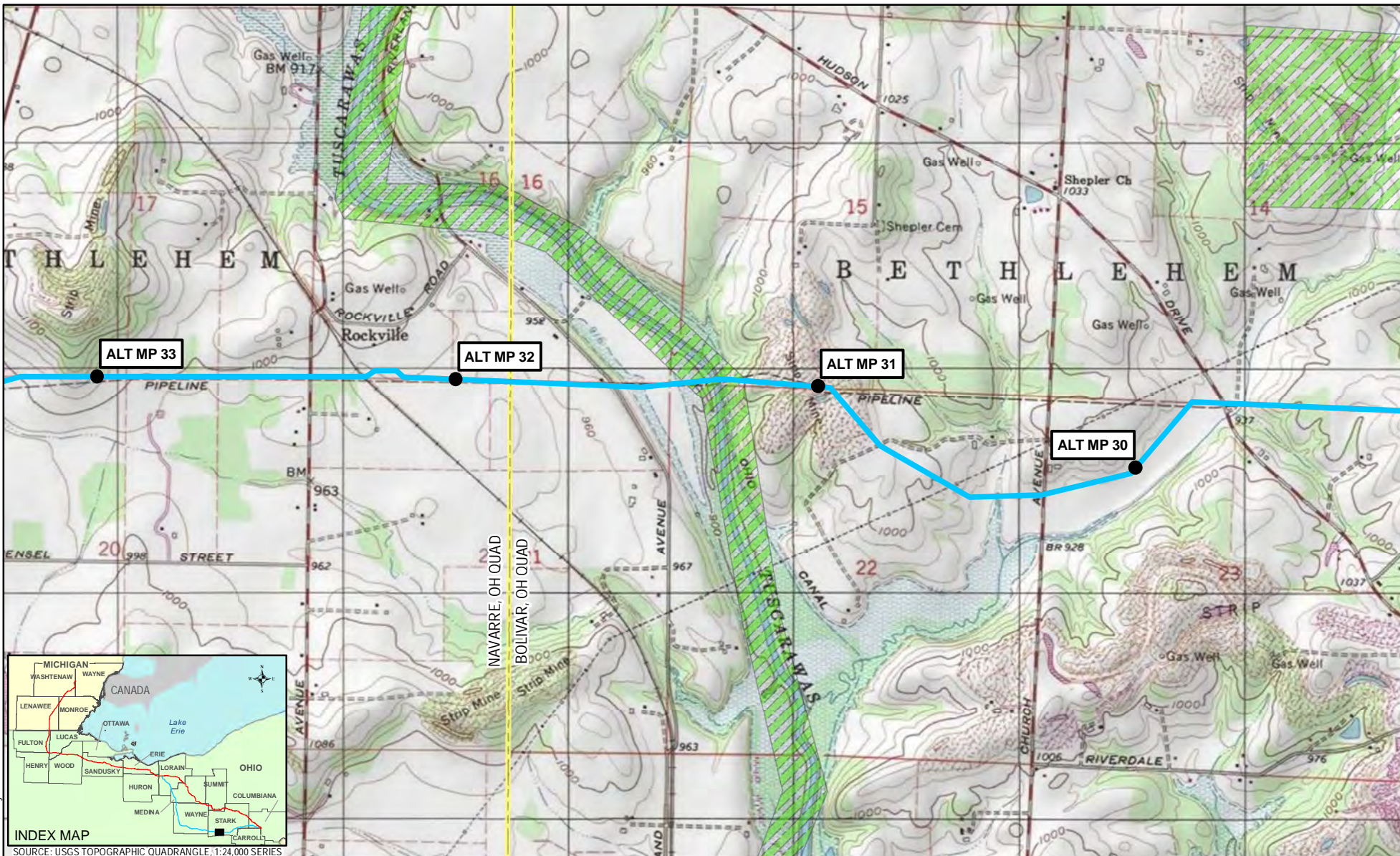


REVISION RECORD			
NO.	REVISION - DESCRIPTION	DATE	MOC#
1	Prev. filed as Alternative Route at MP 1.8 June 2015 Prefiling RR 10	7/27/2015	

TITLE: NEXUS GAS TRANSMISSION PROJECT CITY OF GREEN ALTERNATIVE - USGS QUAD MAP			
LOC.: STARK COUNTY, OHIO		MOC:	
CKD. BY: KM		DATE: 07/27/2015	
SCALE: 1 inch = 2,000 feet		FIGURE 10.5-2 REV E MAP 9 of 38	



Coordinate System: NAD 1983 UTM Zone 17N Foot US



- 1** MILEPOST
- PROPOSED MAINLINE PIPELINE
- ALTERNATIVE ROUTE

- USGS QUADRANGLE BOUNDARY
- PUBLIC LANDS

- COUNTY BOUNDARY
- MUNICIPAL BOUNDARY

- STATE BOUNDARY

0 1,000 2,000 Feet



REVISION RECORD			
NO.	REVISION - DESCRIPTION	DATE	MOC#
1	Prev. filed as Alternative Route at MP 1.8 June 2015 Prefiling RR 10	7/27/2015	

TITLE: NEXUS GAS TRANSMISSION PROJECT CITY OF GREEN ALTERNATIVE - USGS QUAD MAP			
LOC.: STARK COUNTY, OHIO		MOC:	
CKD. BY: KM		DATE: 07/27/2015	
SCALE: 1 inch = 2,000 feet		FIGURE 10.5-2 REV E MAP 10 of 38	

**NEXUS**  
GAS TRANSMISSION

Coordinate System: NAD 1983 UTM Zone 17N Foot US



1

MILEPOST

PROPOSED MAINLINE PIPELINE

ALTERNATIVE ROUTE

USGS QUADRANGLE BOUNDARY

PUBLIC LANDS

COUNTY BOUNDARY

MUNICIPAL BOUNDARY

STATE BOUNDARY

0 1,000 2,000 Feet



REVISION RECORD

NO.	REVISION - DESCRIPTION	DATE	MOC#
1	Prev. filed as Alternative Route at MP 1.8 June 2015 Prefiling RR 10	7/27/2015	

TITLE:

NEXUS GAS TRANSMISSION PROJECT  
CITY OF GREEN ALTERNATIVE - USGS QUAD MAP

LOC.: STARK COUNTY, OHIO

CKD. BY: KM

SCALE: 1 inch = 2,000 feet

DRN. BY: CPA

FIGURE 10.5-2

MOC:

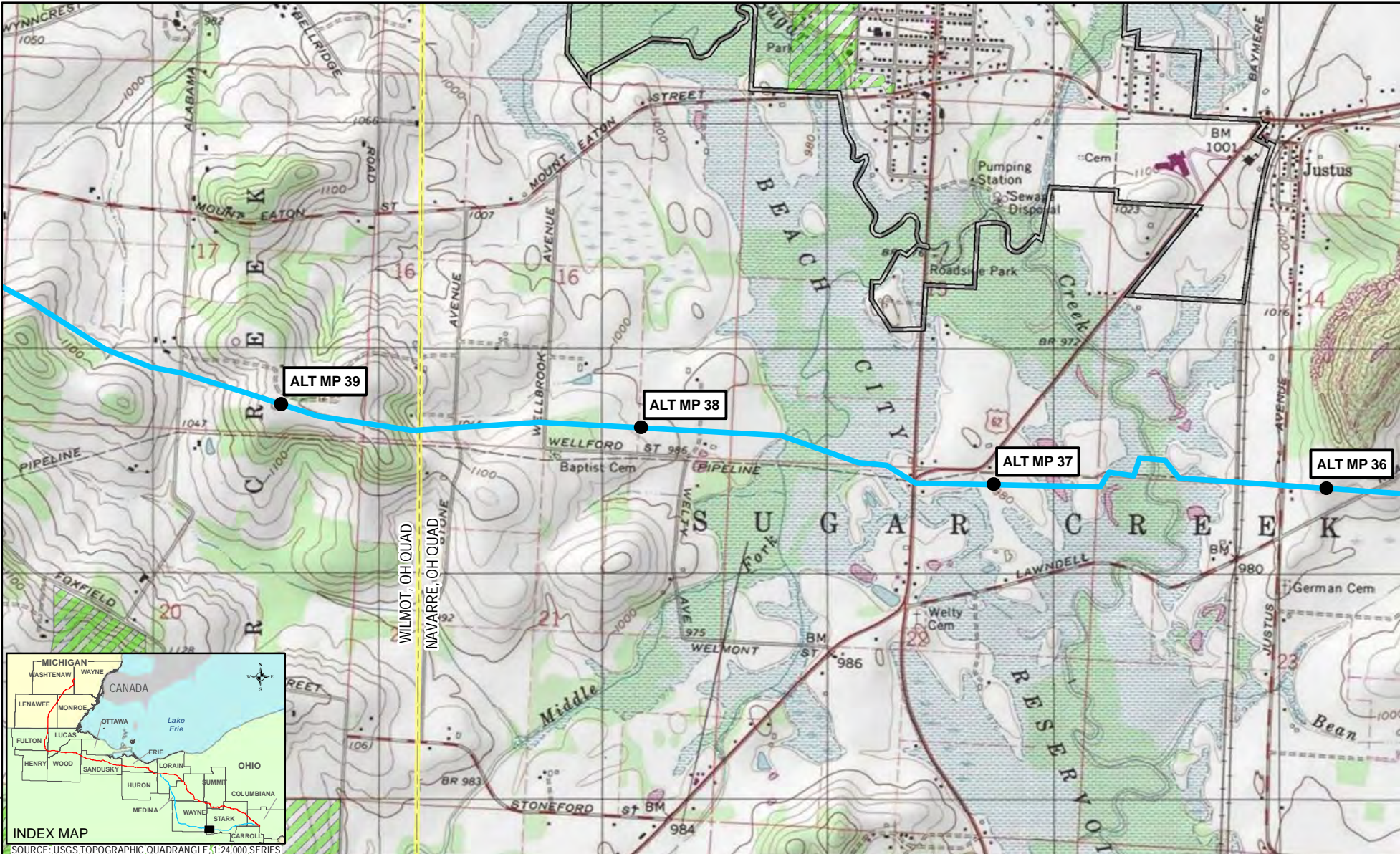
DATE: 07/27/2015

REV E

MAP 11 of 38

**NEXUS**  
GAS TRANSMISSION

Coordinate System: NAD 1983 UTM Zone 17N Foot US



1

MILEPOST

PROPOSED MAINLINE PIPELINE

ALTERNATIVE ROUTE

USGS QUADRANGLE BOUNDARY

PUBLIC LANDS

COUNTY BOUNDARY

MUNICIPAL BOUNDARY

STATE BOUNDARY

0

1,000

2,000

Feet

N

W

E

S

REVISION RECORD				TITLE:
NO.	REVISION - DESCRIPTION	DATE	MOC#	
1	Prev. filed as Alternative Route at MP 1.8 June 2015 Prefiling RR 10	7/27/2015		NEXUS GAS TRANSMISSION PROJECT CITY OF GREEN ALTERNATIVE - USGS QUAD MAP

LOC.: STARK COUNTY, OHIO		MOC:
CKD. BY: KM	DRN. BY: CPA	DATE: 07/27/2015
SCALE: 1 inch = 2,000 feet	FIGURE 10.5-2	REV E MAP 12 of 38

NEXUS

GAS TRANSMISSION

Coordinate System: NAD 1983 UTM Zone 17N Foot US



- 1** MILEPOST
- PROPOSED MAINLINE PIPELINE
- ALTERNATIVE ROUTE

- USGS QUADRANGLE BOUNDARY
- PUBLIC LANDS

- COUNTY BOUNDARY
- MUNICIPAL BOUNDARY

- STATE BOUNDARY

0 1,000 2,000 Feet

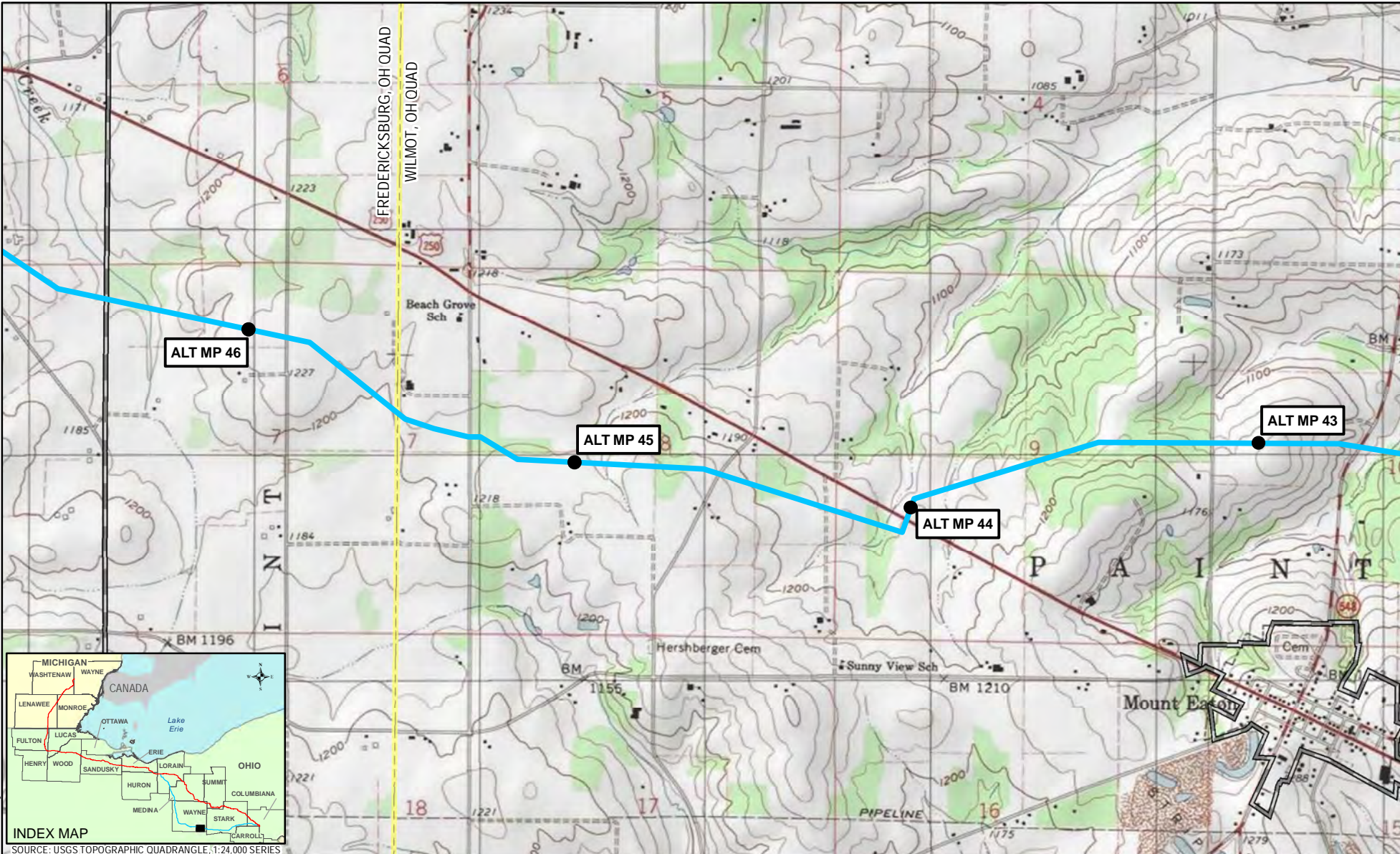


REVISION RECORD			
NO.	REVISION - DESCRIPTION	DATE	MOC#
1	Prev. filed as Alternative Route at MP 1.8 June 2015 Prefiling RR 10	7/27/2015	

TITLE: NEXUS GAS TRANSMISSION PROJECT CITY OF GREEN ALTERNATIVE - USGS QUAD MAP			
LOC.: STARK COUNTY; WAYNE COUNTY, OHIO		MOC:	
CKD. BY: KM		DATE: 07/27/2015	
SCALE: 1 inch = 2,000 feet		FIGURE 10.5-2 REV E MAP 13 of 38	

**NEXUS**  
GAS TRANSMISSION

Coordinate System: NAD 1983 UTM Zone 17N Foot US



1

MILEPOST

PROPOSED MAINLINE PIPELINE

ALTERNATIVE ROUTE

USGS QUADRANGLE BOUNDARY

PUBLIC LANDS

COUNTY BOUNDARY

MUNICIPAL BOUNDARY

STATE BOUNDARY

010002000

Feet

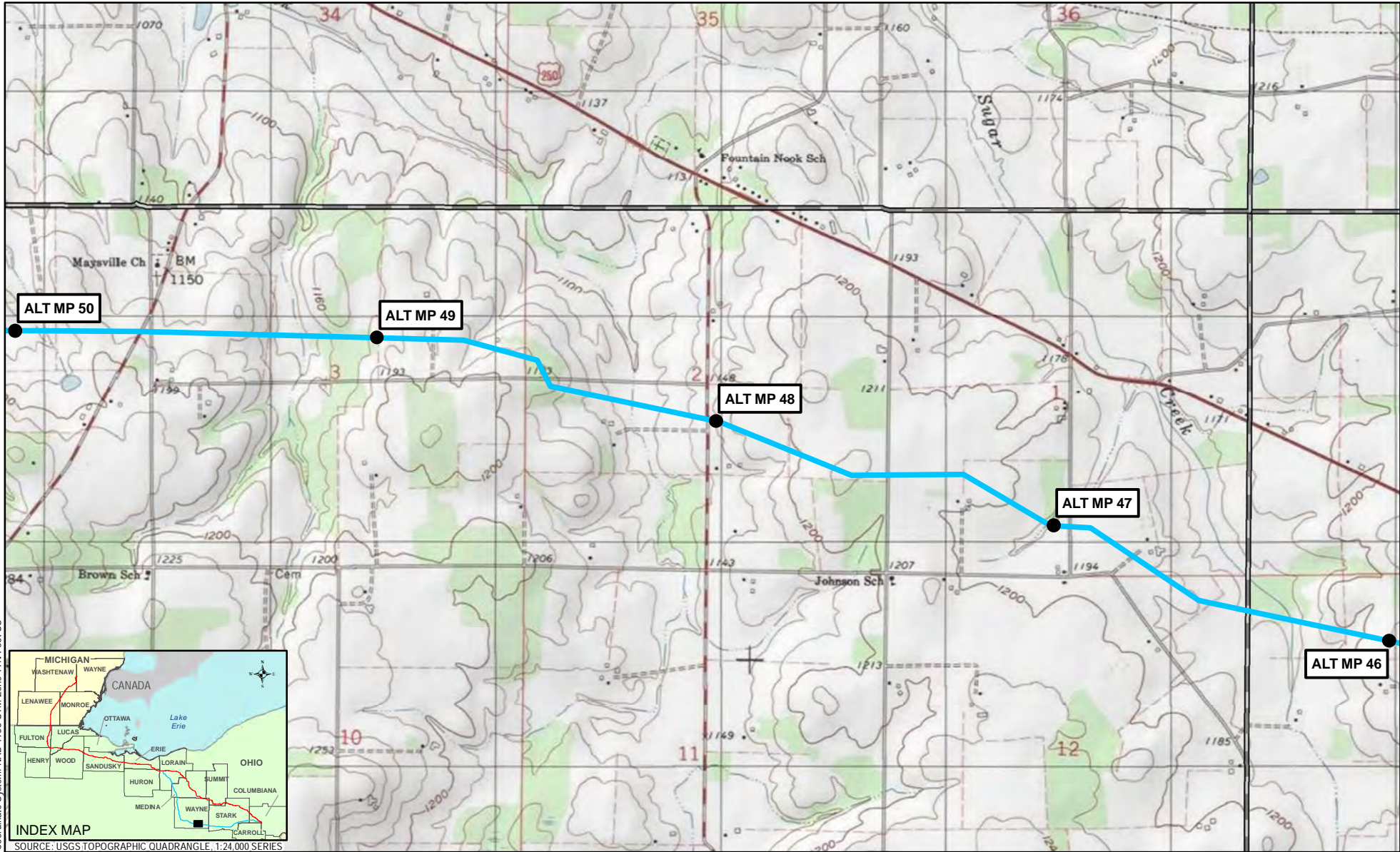
N

W

E

S

REVISION RECORD				TITLE:			
NO.	REVISION - DESCRIPTION	DATE	MOC#	NEXUS GAS TRANSMISSION PROJECT			
1	Prev. filed as Alternative Route at MP 1.8 June 2015 Prefiling RR 10	7/27/2015		CITY OF GREEN ALTERNATIVE - USGS QUAD MAP			
				LOC.: WAYNE COUNTY, OHIO		MOC:	
				CKD. BY: KM		DATE: 07/27/2015	
				SCALE: 1 inch = 2,000 feet		FIGURE 10.5-2 REV E MAP 14 of 38	



1

MILEPOST

PROPOSED MAINLINE PIPELINE

ALTERNATIVE ROUTE

USGS QUADRANGLE BOUNDARY

PUBLIC LANDS

COUNTY BOUNDARY

MUNICIPAL BOUNDARY

STATE BOUNDARY

0 1,000 2,000 Feet

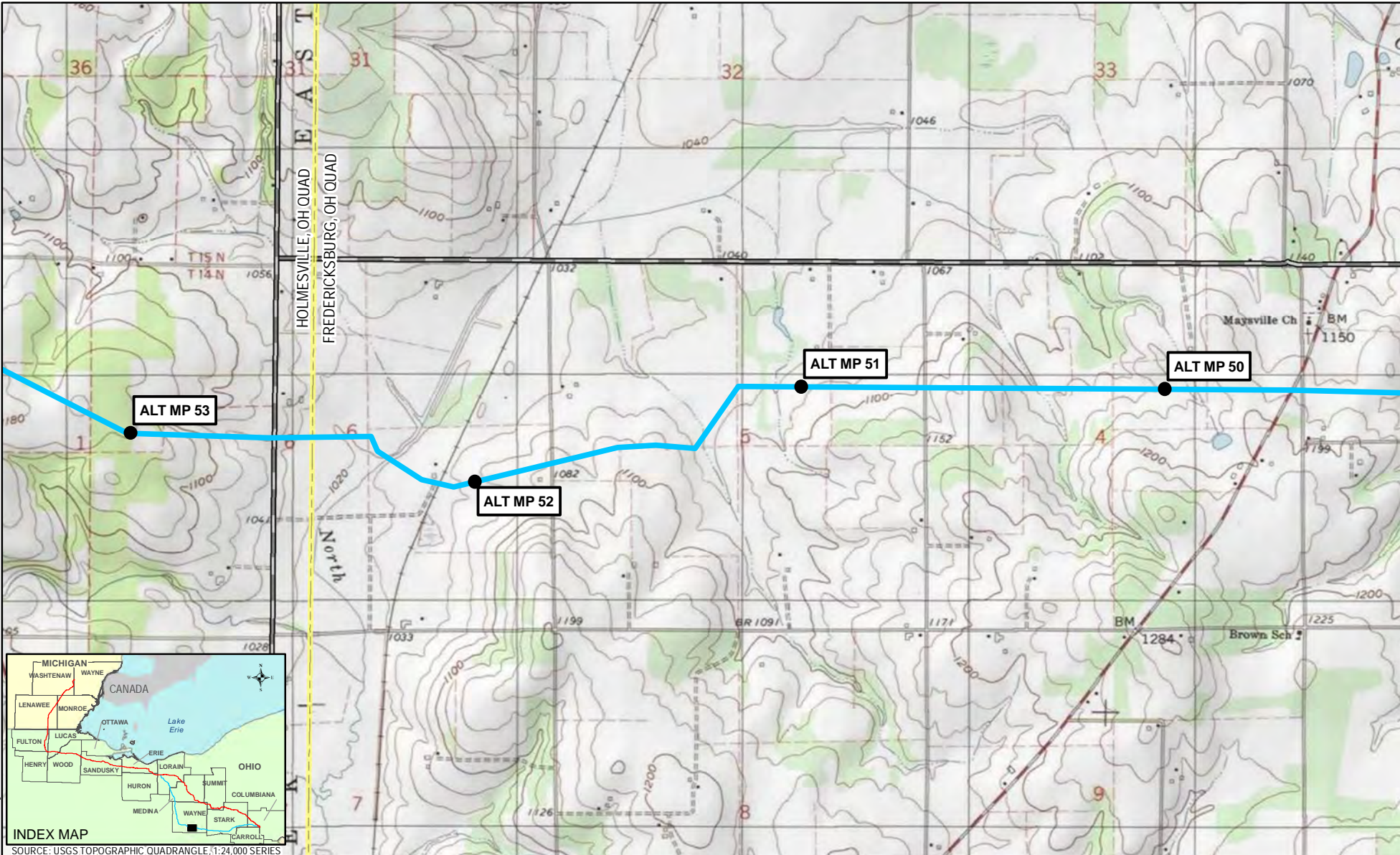


REVISION RECORD			
NO.	REVISION - DESCRIPTION	DATE	MOC#
1	Prev. filed as Alternative Route at MP 1.8 June 2015 Prefiling RR 10	7/27/2015	

TITLE: NEXUS GAS TRANSMISSION PROJECT CITY OF GREEN ALTERNATIVE - USGS QUAD MAP			
LOC.: WAYNE COUNTY, OHIO		MOC:	
CKD. BY: KM		DATE: 07/27/2015	
SCALE: 1 inch = 2,000 feet		FIGURE 10.5-2 REV E MAP 15 of 38	

**NEXUS**  
GAS TRANSMISSION

Coordinate System: NAD 1983 UTM Zone 17N Foot US



1

MILEPOST

PROPOSED MAINLINE PIPELINE

ALTERNATIVE ROUTE

USGS QUADRANGLE  
BOUNDARY

PUBLIC LANDS

COUNTY BOUNDARY

MUNICIPAL BOUNDARY

STATE BOUNDARY

0 1,000 2,000  
Feet



REVISION RECORD

NO.	REVISION - DESCRIPTION	DATE	MOC#
1	Prev. filed as Alternative Route at MP 1.8 June 2015 Prefiling RR 10	7/27/2015	

TITLE:

NEXUS GAS TRANSMISSION PROJECT  
CITY OF GREEN ALTERNATIVE - USGS QUAD MAP

LOC.: WAYNE COUNTY, OHIO

MOC:

CKD. BY: KM

DRN. BY: CPA

DATE: 07/27/2015

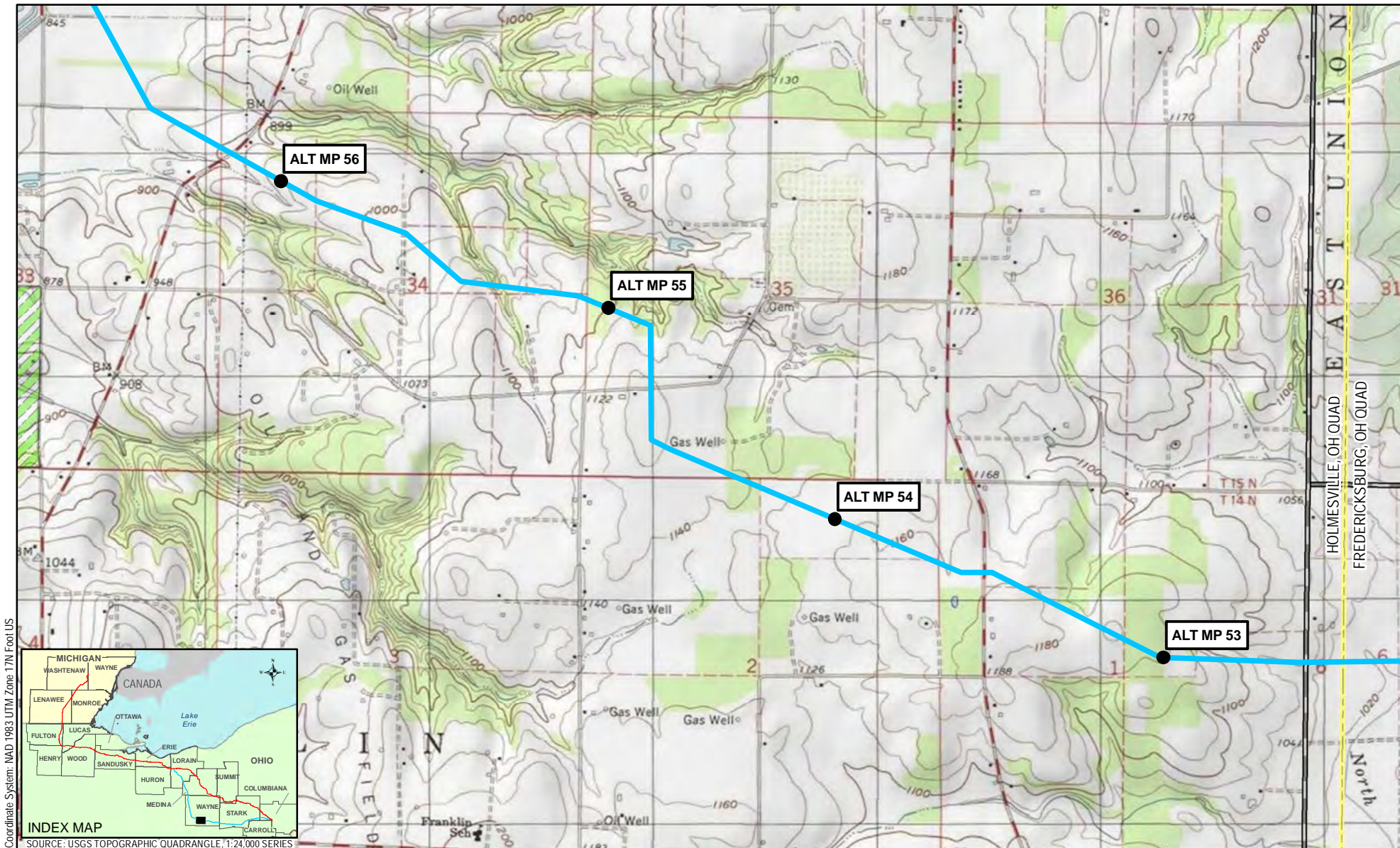
SCALE: 1 inch = 2,000 feet

FIGURE 10.5-2

REV E

MAP 16 of 38

**NEXUS**  
GAS TRANSMISSION



1 MILEPOST

PROPOSED MAINLINE PIPELINE

ALTERNATIVE ROUTE

USGS QUADRANGLE BOUNDARY

PUBLIC LANDS

COUNTY BOUNDARY

MUNICIPAL BOUNDARY

STATE BOUNDARY

0 1,000 2,000 Feet



#### REVISION RECORD

NO.	REVISION - DESCRIPTION	DATE	MOC#
1	Prev. filed as Alternative Route at MP 1.8 June 2015 Prefiling RR 10	7/27/2015	

TITLE:

### NEXUS GAS TRANSMISSION PROJECT CITY OF GREEN ALTERNATIVE - USGS QUAD MAP

LOC.: WAYNE COUNTY, OHIO

MOC:

CKD. BY: KM

DRN. BY: CPA

DATE: 07/27/2015

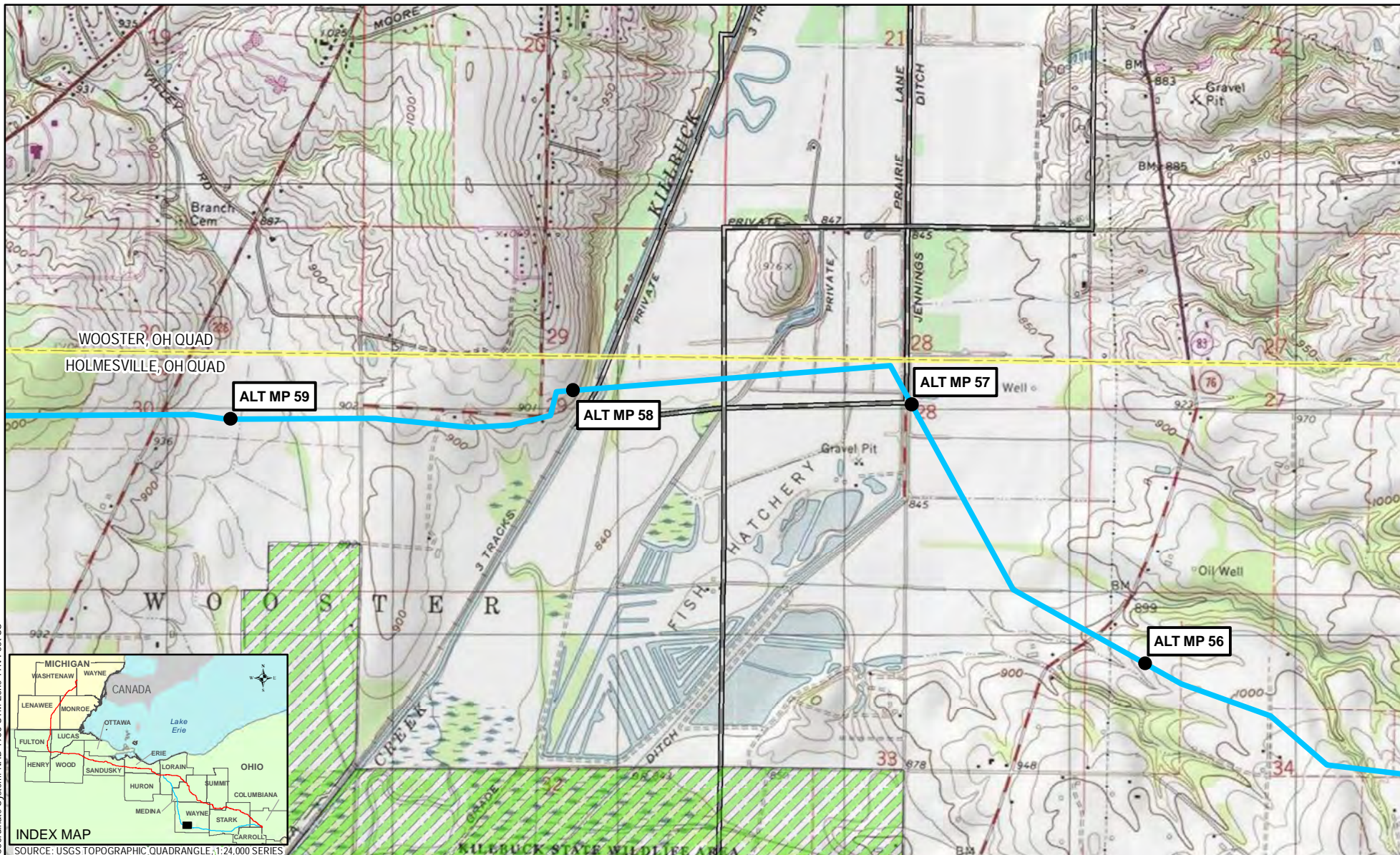
SCALE: 1 inch = 2,000 feet

FIGURE 10.5-2

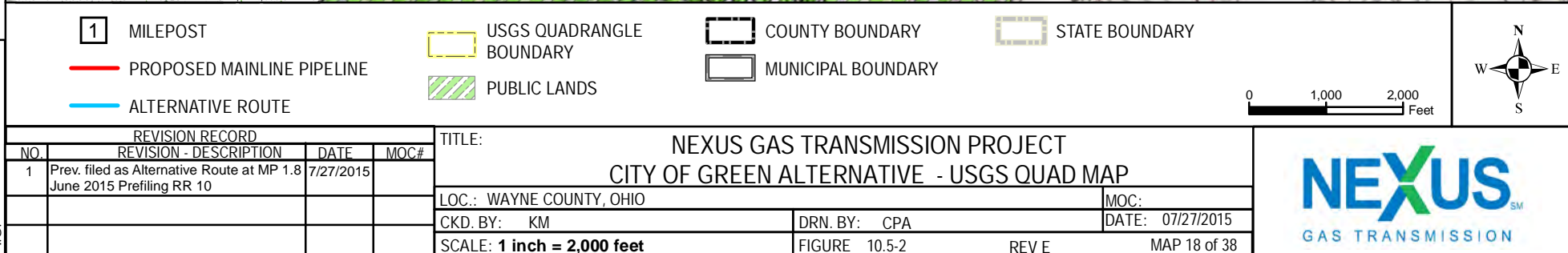
REV E

MAP 17 of 38

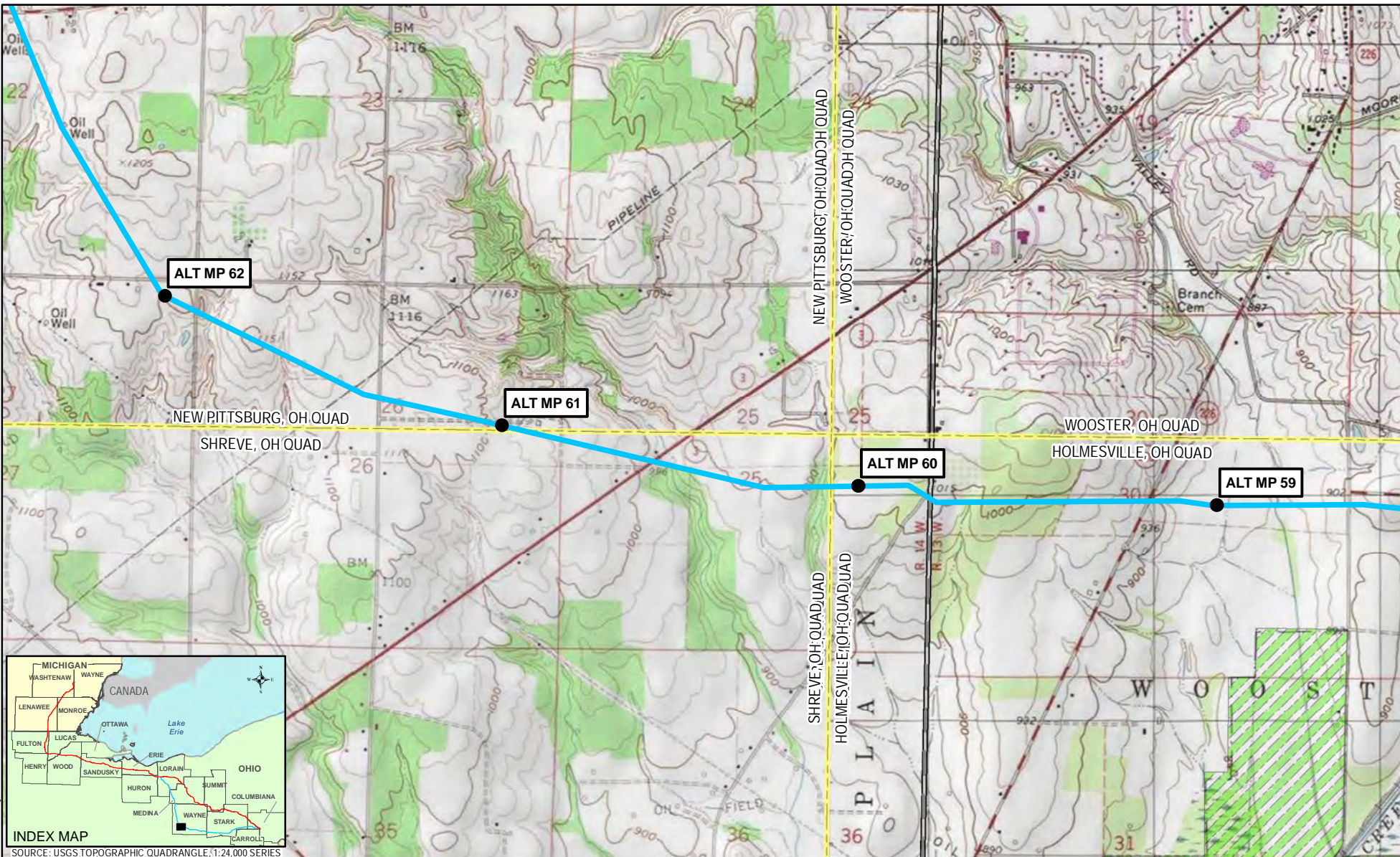
**NEXUS**  
GAS TRANSMISSION



Coordinate System: NAD 1983 UTM Zone 17N Foot US



Coordinate System: NAD 1983 UTM Zone 17N Foot US



1

MILEPOST

PROPOSED MAINLINE PIPELINE

ALTERNATIVE ROUTE

USGS QUADRANGLE  
BOUNDARY

PUBLIC LANDS

COUNTY BOUNDARY

MUNICIPAL BOUNDARY

STATE BOUNDARY

0 1,000 2,000  
Feet



REVISION RECORD

NO.	REVISION - DESCRIPTION	DATE	MOC#
1	Prev. filed as Alternative Route at MP 1.8 June 2015 Prefiling RR 10	7/27/2015	

TITLE:

NEXUS GAS TRANSMISSION PROJECT  
CITY OF GREEN ALTERNATIVE - USGS QUAD MAP

LOC.: WAYNE COUNTY, OHIO

MOC:

CKD. BY: KM

DRN. BY: CPA

DATE: 07/27/2015

SCALE: 1 inch = 2,000 feet

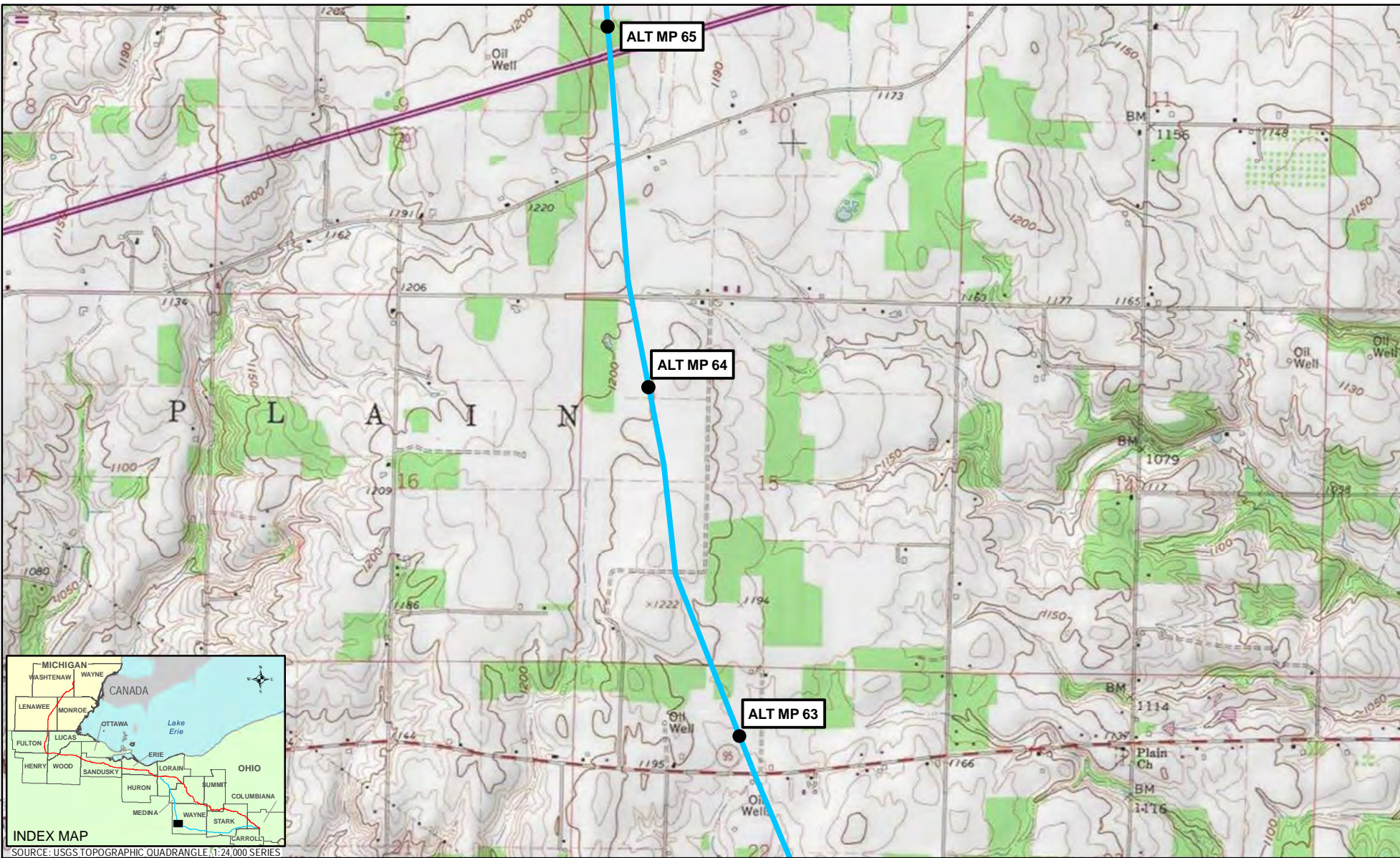
FIGURE 10.5-2

REV E

MAP 19 of 38

**NEXUS**  
GAS TRANSMISSION

Coordinate System: NAD 1983 UTM Zone 17N Foot US



1

MILEPOST

PROPOSED MAINLINE PIPELINE

ALTERNATIVE ROUTE

USGS QUADRANGLE  
BOUNDARY

PUBLIC LANDS

COUNTY BOUNDARY

MUNICIPAL BOUNDARY

STATE BOUNDARY

0 1,000 2,000  
Feet



REVISION RECORD

NO.	REVISION - DESCRIPTION	DATE	MOC#
1	Prev. filed as Alternative Route at MP 1.8 June 2015 Prefiling RR 10	7/27/2015	

TITLE:

NEXUS GAS TRANSMISSION PROJECT  
CITY OF GREEN ALTERNATIVE - USGS QUAD MAP

LOC.: WAYNE COUNTY, OHIO

MOC:

CKD. BY: KM

DRN. BY: CPA

DATE: 07/27/2015

SCALE: 1 inch = 2,000 feet

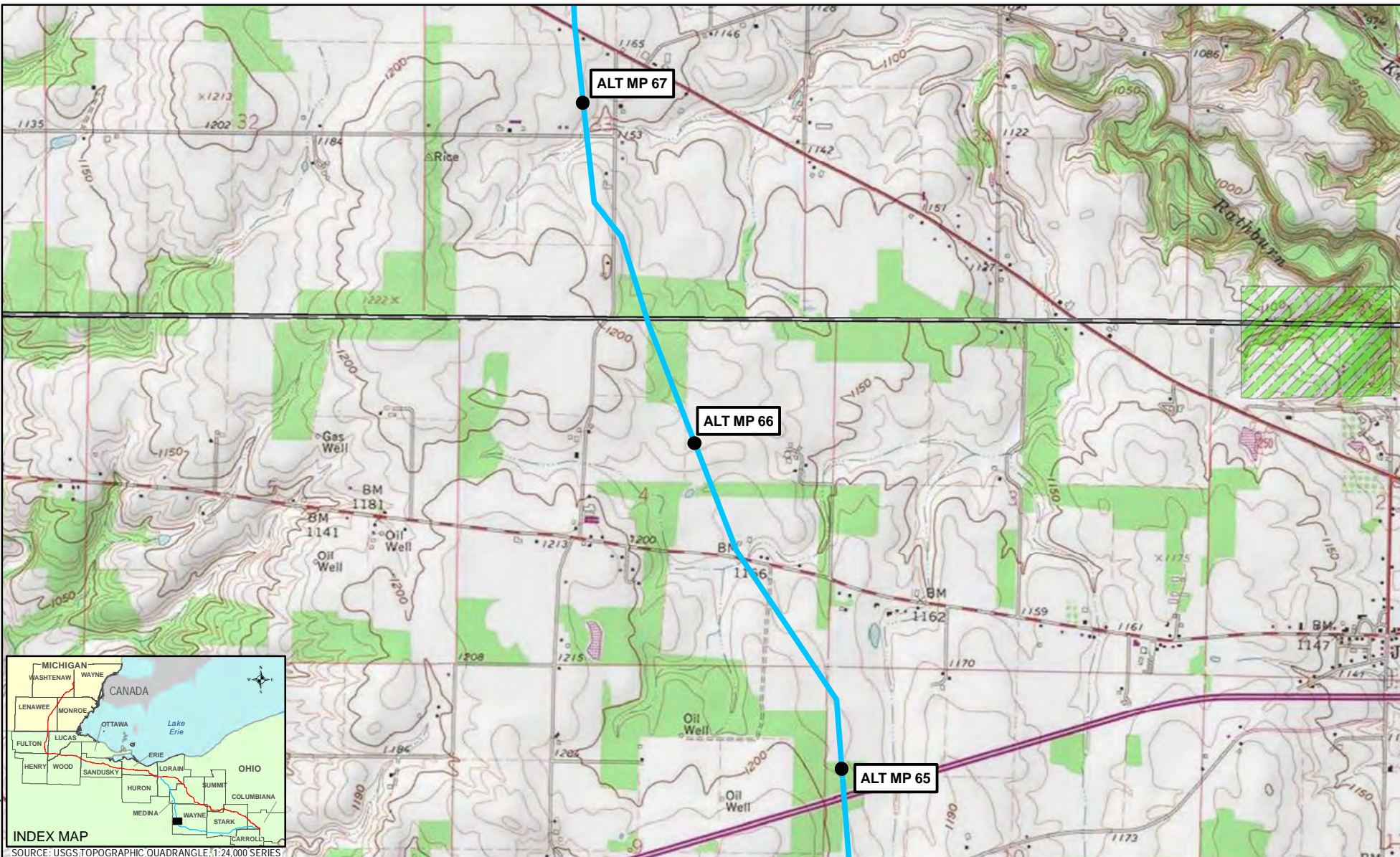
FIGURE 10.5-2

REV E

MAP 20 of 38

**NEXUS**  
GAS TRANSMISSION

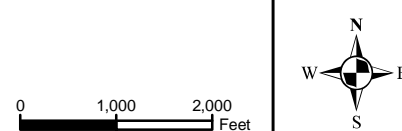
Coordinate System: NAD 1983 UTM Zone 17N Foot US



SOURCE: USGS TOPOGRAPHIC QUADRANGLE 1:24,000 SERIES

- 1** MILEPOST
- PROPOSED MAINLINE PIPELINE
- ALTERNATIVE ROUTE

- USGS QUADRANGLE BOUNDARY
- PUBLIC LANDS
- COUNTY BOUNDARY
- MUNICIPAL BOUNDARY
- STATE BOUNDARY

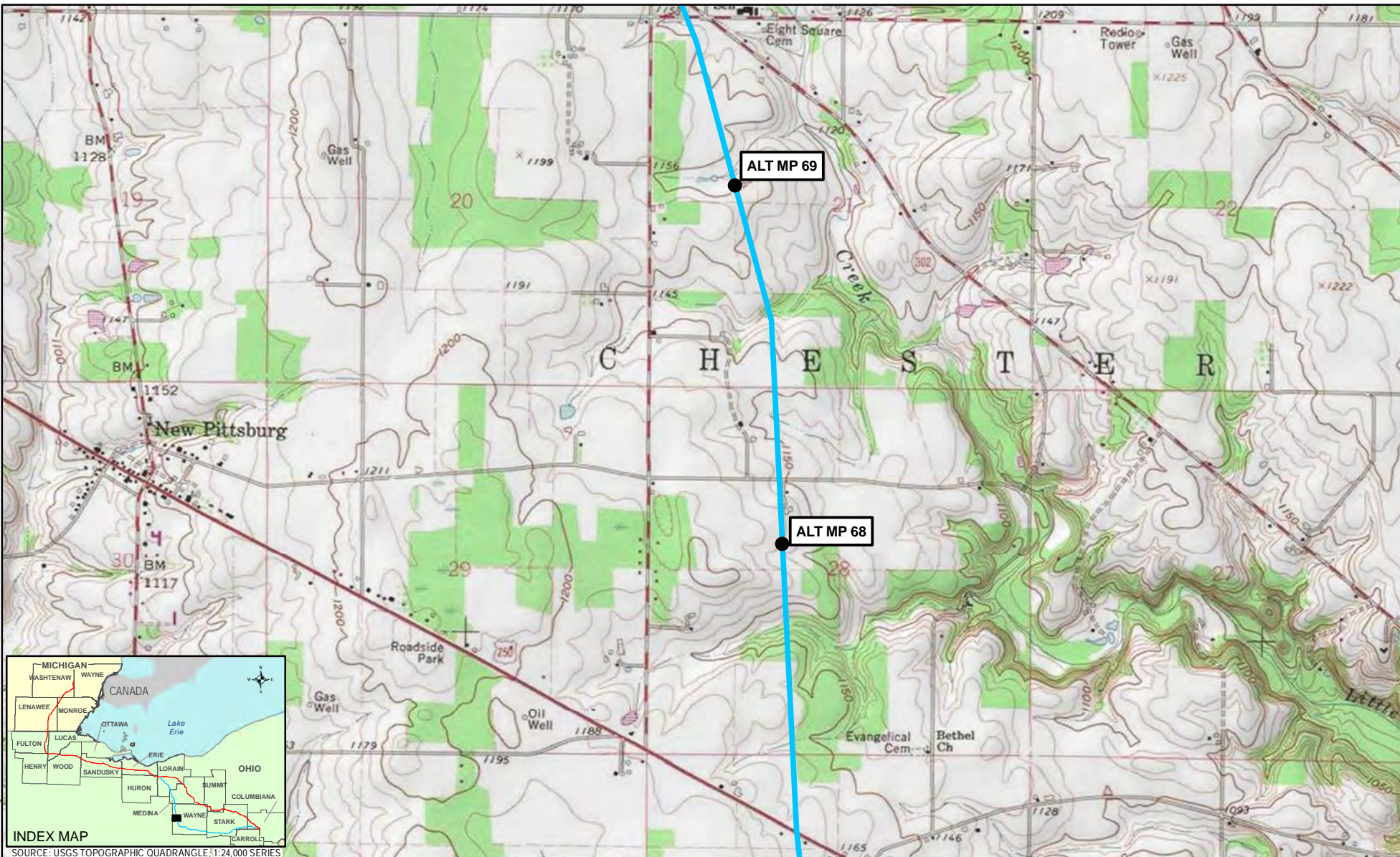


REVISION RECORD			
NO.	REVISION - DESCRIPTION	DATE	MOC#
1	Prev. filed as Alternative Route at MP 1.8 June 2015 Prefiling RR 10	7/27/2015	

TITLE: NEXUS GAS TRANSMISSION PROJECT CITY OF GREEN ALTERNATIVE - USGS QUAD MAP			
LOC.: WAYNE COUNTY, OHIO		MOC:	
CKD. BY: KM		DATE: 07/27/2015	
SCALE: 1 inch = 2,000 feet		FIGURE 10.5-2 REV E MAP 21 of 38	



Coordinate System: NAD 1983 UTM Zone 17N Foot US



1

MILEPOST

PROPOSED MAINLINE PIPELINE

ALTERNATIVE ROUTE

USGS QUADRANGLE BOUNDARY

PUBLIC LANDS

COUNTY BOUNDARY

MUNICIPAL BOUNDARY

STATE BOUNDARY

0

1,000

2,000

Feet

N

W

E

S

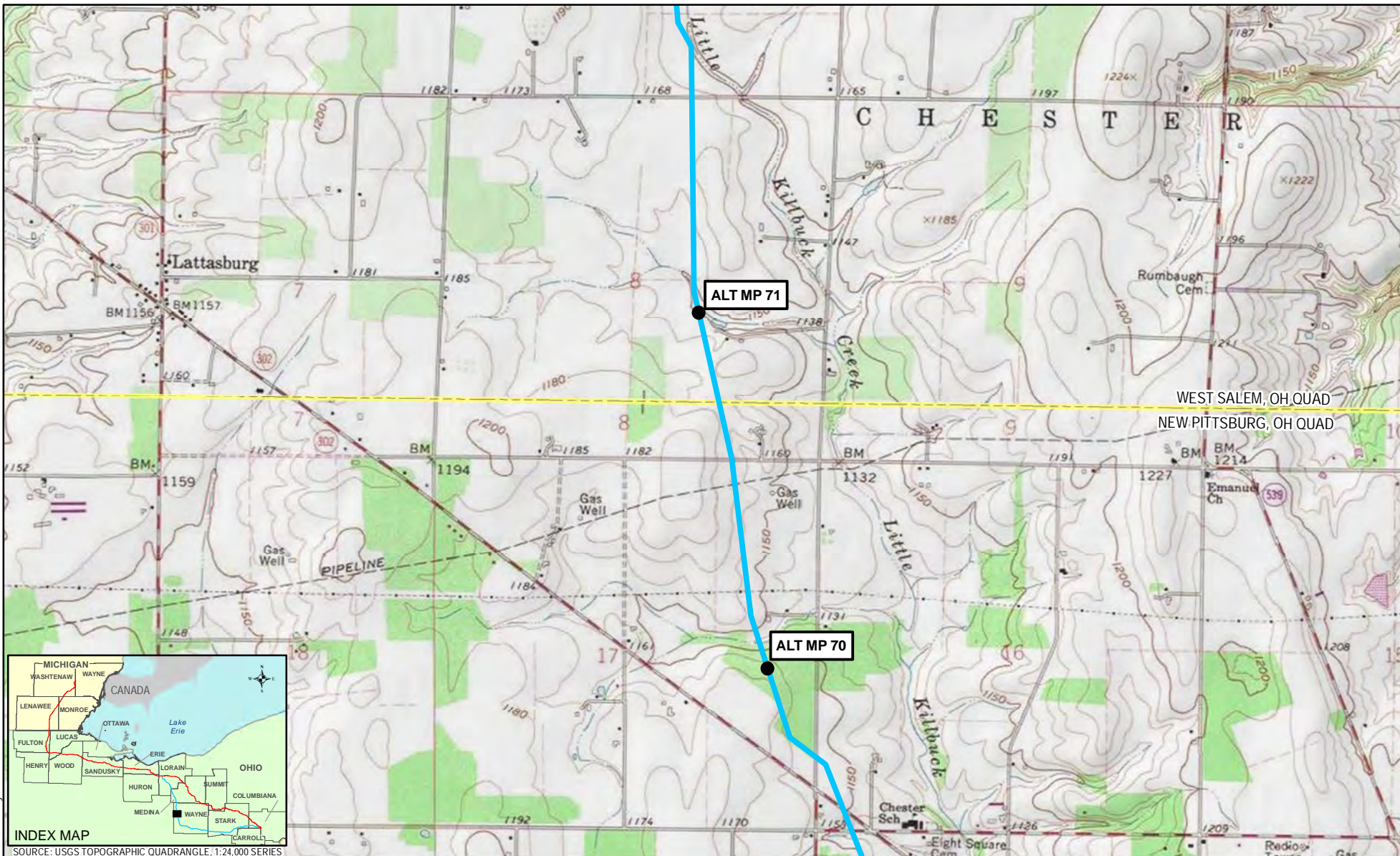
REVISION RECORD				TITLE:
NO.	REVISION - DESCRIPTION	DATE	MOC#	
1	Prev. filed as Alternative Route at MP 1.8 June 2015 Prefiling RR 10	7/27/2015		NEXUS GAS TRANSMISSION PROJECT CITY OF GREEN ALTERNATIVE - USGS QUAD MAP

LOC.: WAYNE COUNTY, OHIO		MOC:
CKD. BY: KM	DRN. BY: CPA	DATE: 07/27/2015
SCALE: 1 inch = 2,000 feet	FIGURE 10.5-2	REV E MAP 22 of 38

NEXUS

GAS TRANSMISSION

Coordinate System: NAD 1983 UTM Zone 17N Foot US



1

MILEPOST

PROPOSED MAINLINE PIPELINE

ALTERNATIVE ROUTE

USGS QUADRANGLE  
BOUNDARY

PUBLIC LANDS

COUNTY BOUNDARY

MUNICIPAL BOUNDARY

STATE BOUNDARY

0 1,000 2,000  
Feet



REVISION RECORD

NO.	REVISION - DESCRIPTION	DATE	MOC#
1	Prev. filed as Alternative Route at MP 1.8 June 2015 Prefiling RR 10	7/27/2015	

TITLE:

NEXUS GAS TRANSMISSION PROJECT  
CITY OF GREEN ALTERNATIVE - USGS QUAD MAP

LOC.: WAYNE COUNTY, OHIO

MOC:

CKD. BY: KM

DRN. BY: CPA

DATE: 07/27/2015

SCALE: 1 inch = 2,000 feet

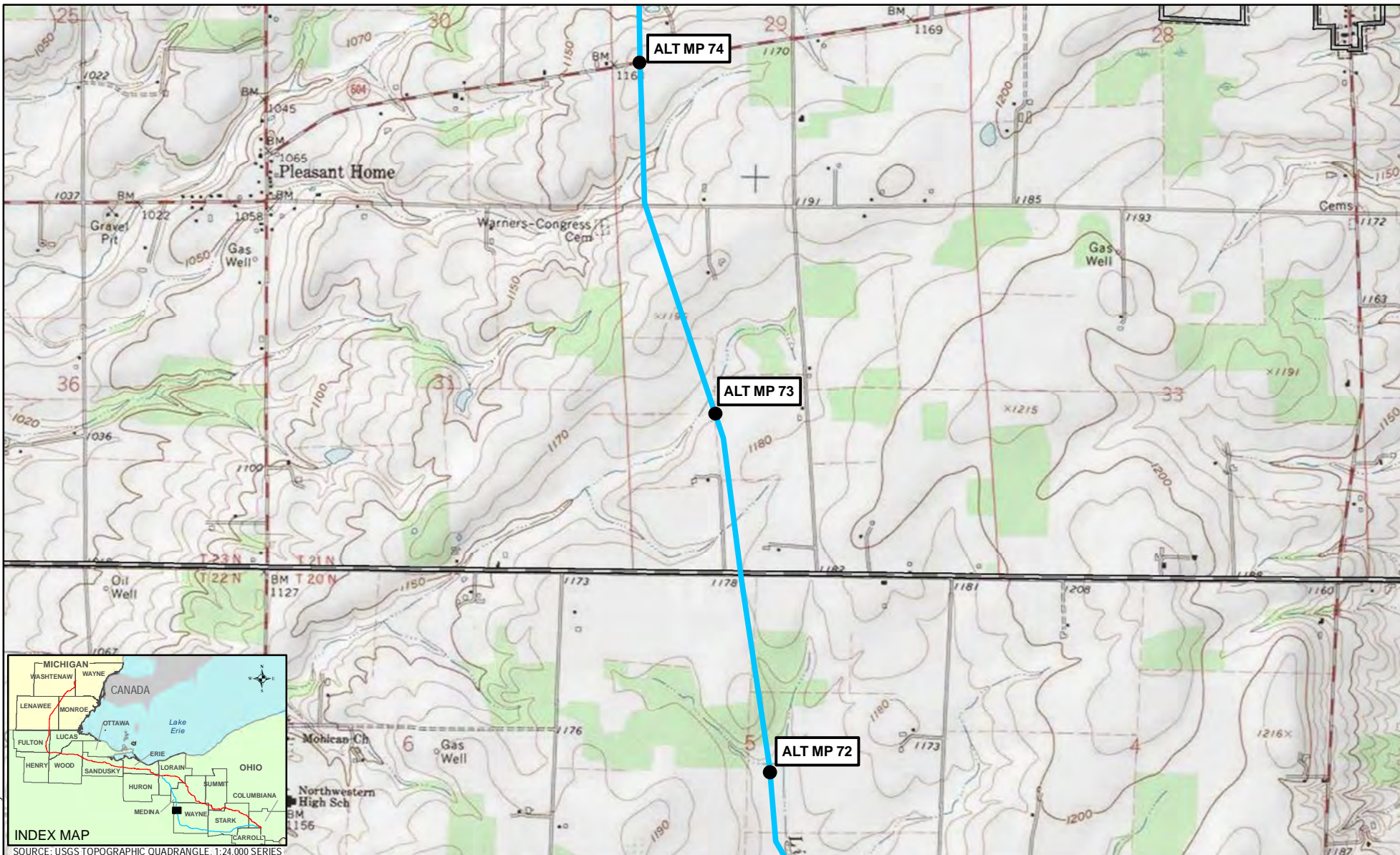
FIGURE 10.5-2

REV E

MAP 23 of 38

**NEXUS**  
GAS TRANSMISSION

Coordinate System: NAD 1983 UTM Zone 17N Foot US



1

MILEPOST

PROPOSED MAINLINE PIPELINE

ALTERNATIVE ROUTE

USGS QUADRANGLE  
BOUNDARY

PUBLIC LANDS

COUNTY BOUNDARY

MUNICIPAL BOUNDARY

STATE BOUNDARY

0 1,000 2,000  
Feet



REVISION RECORD

NO.	REVISION - DESCRIPTION	DATE	MOC#
1	Prev. filed as Alternative Route at MP 1.8 June 2015 Prefiling RR 10	7/27/2015	

TITLE:

NEXUS GAS TRANSMISSION PROJECT  
CITY OF GREEN ALTERNATIVE - USGS QUAD MAP

LOC.: WAYNE COUNTY, OHIO

MOC:

CKD. BY: KM

DRN. BY: CPA

DATE: 07/27/2015

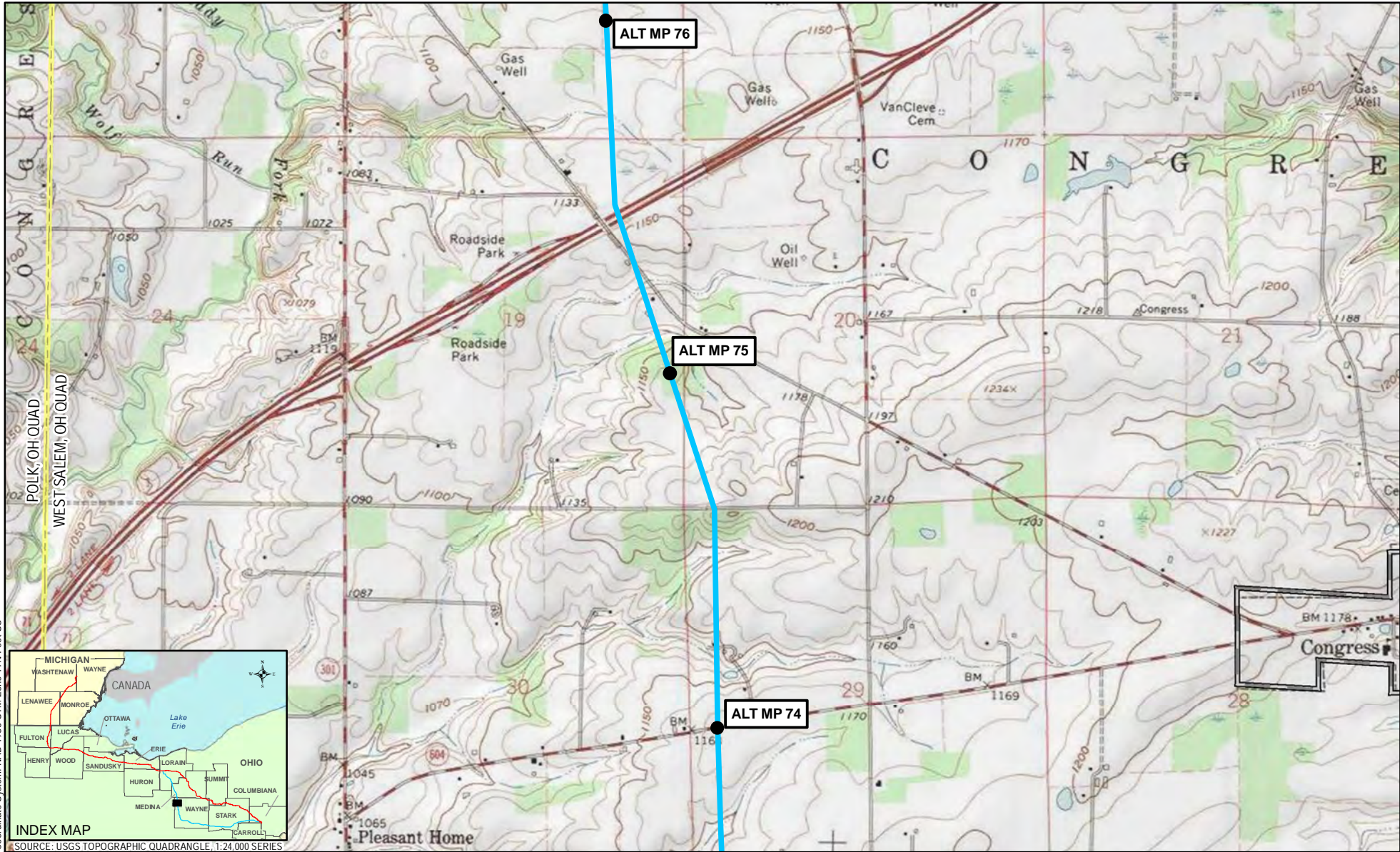
SCALE: 1 inch = 2,000 feet

FIGURE 10.5-2

REV E

MAP 24 of 38

**NEXUS**  
GAS TRANSMISSION



**1** MILEPOST

— PROPOSED MAINLINE PIPELINE

— ALTERNATIVE ROUTE

— USGS QUADRANGLE BOUNDARY

— PUBLIC LANDS

— COUNTY BOUNDARY

— MUNICIPAL BOUNDARY

— STATE BOUNDARY

0 1,000 2,000 Feet



REVISION RECORD

NO.	REVISION - DESCRIPTION	DATE	MOC#
1	Prev. filed as Alternative Route at MP 1.8 June 2015 Prefiling RR 10	7/27/2015	

TITLE:

NEXUS GAS TRANSMISSION PROJECT  
CITY OF GREEN ALTERNATIVE - USGS QUAD MAP

LOC.: WAYNE COUNTY, OHIO

CKD. BY: KM

SCALE: 1 inch = 2,000 feet

DRN. BY: CPA

FIGURE 10.5-2

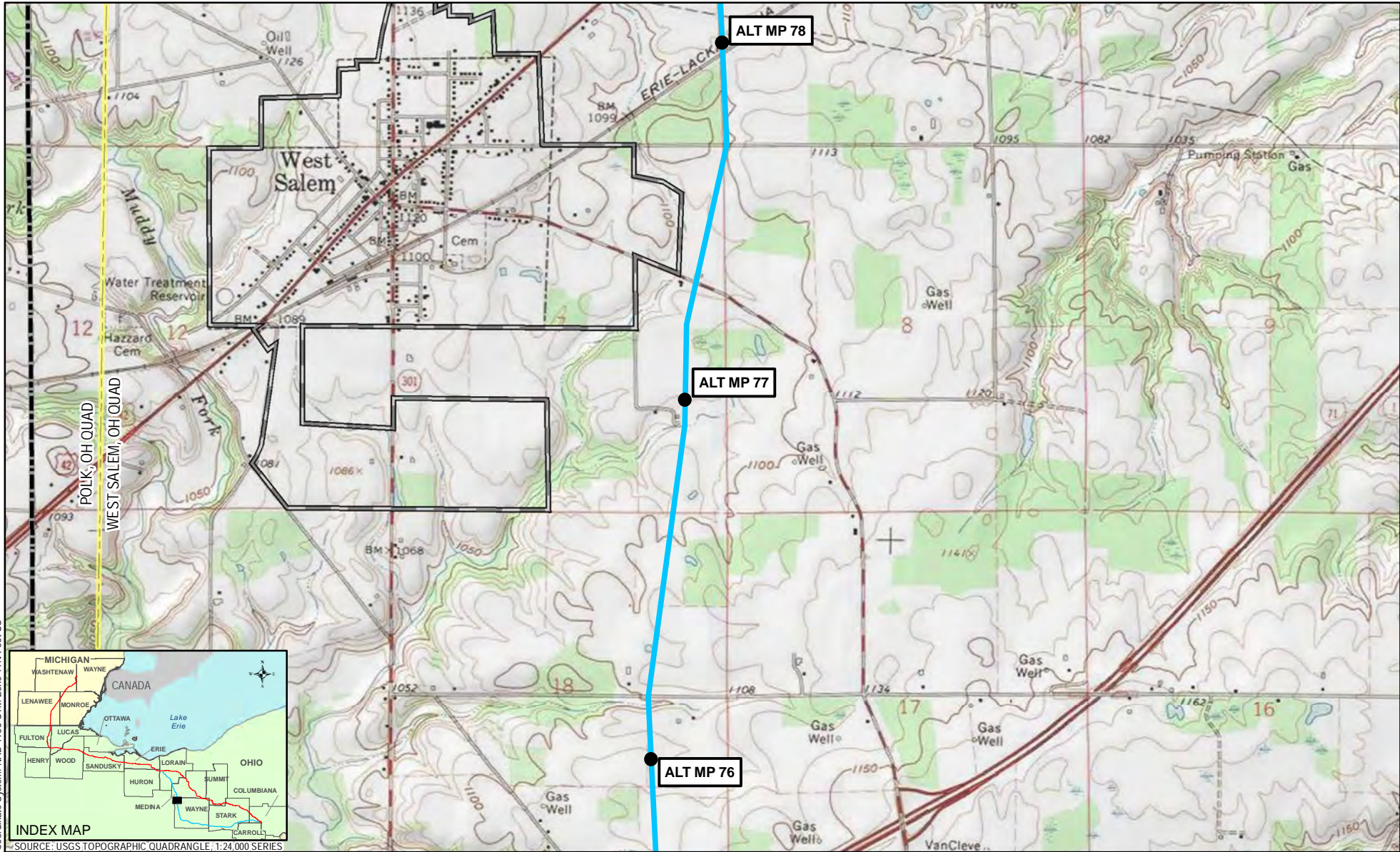
REV E

MOC:

DATE: 07/27/2015

MAP 25 of 38

**NEXUS**  
GAS TRANSMISSION



Coordinate System: NAD 1983 UTM Zone 17N Foot US



**1** MILEPOST

— PROPOSED MAINLINE PIPELINE

— ALTERNATIVE ROUTE

— USGS QUADRANGLE BOUNDARY

— PUBLIC LANDS

— COUNTY BOUNDARY

— MUNICIPAL BOUNDARY

— STATE BOUNDARY

0 1,000 2,000 Feet

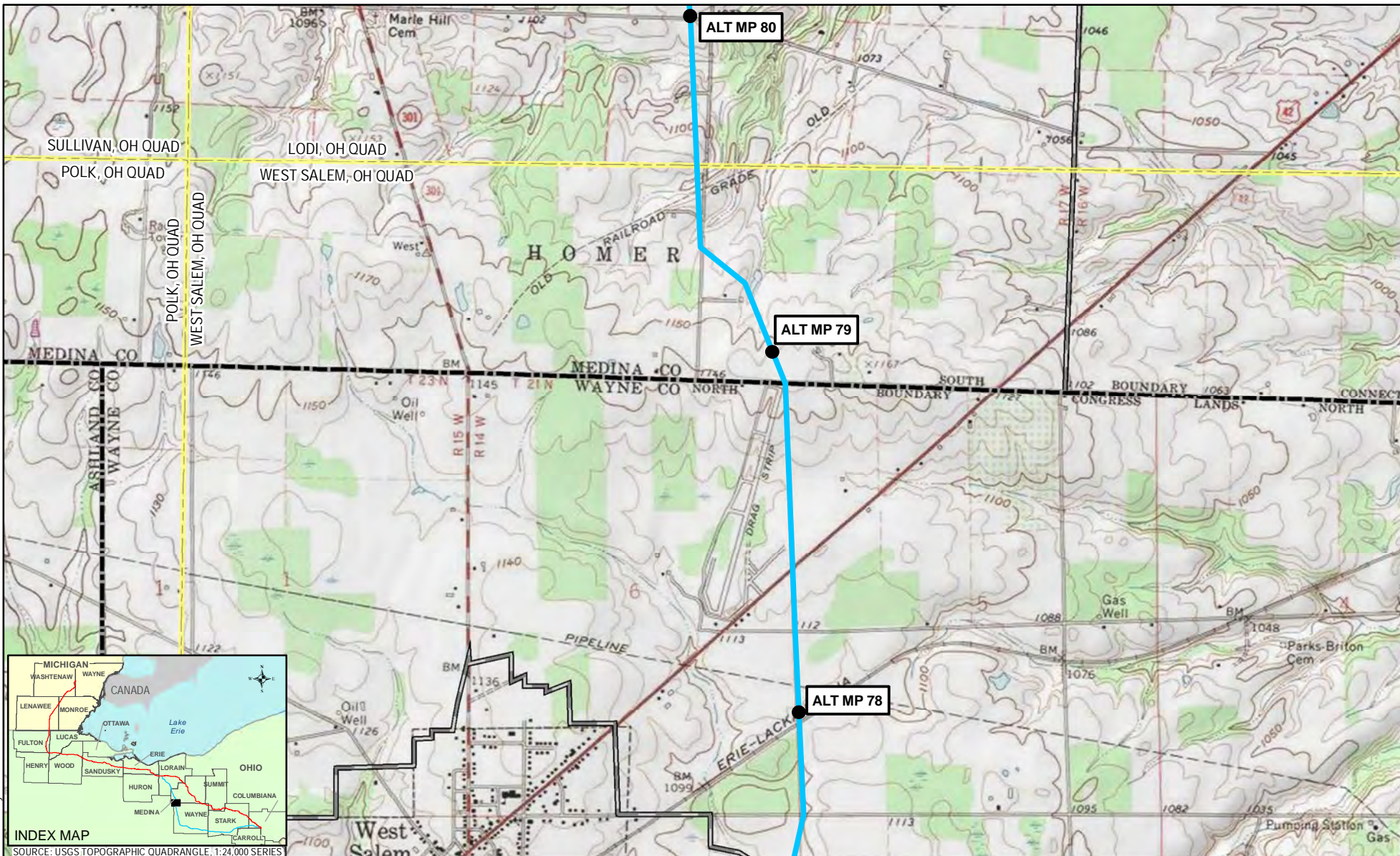


REVISION RECORD			
NO.	REVISION - DESCRIPTION	DATE	MOC#
1	Prev. filed as Alternative Route at MP 1.8 June 2015 Prefiling RR 10	7/27/2015	

TITLE: NEXUS GAS TRANSMISSION PROJECT CITY OF GREEN ALTERNATIVE - USGS QUAD MAP			
LOC.: WAYNE COUNTY, OHIO		MOC:	
CKD. BY: KM		DATE: 07/27/2015	
SCALE: 1 inch = 2,000 feet		FIGURE 10.5-2 REV E MAP 26 of 38	

**NEXUS**  
GAS TRANSMISSION

Coordinate System: NAD 1983 UTM Zone 17N Foot US



1

MILEPOST

PROPOSED MAINLINE PIPELINE

ALTERNATIVE ROUTE

USGS QUADRANGLE  
BOUNDARY

PUBLIC LANDS

COUNTY BOUNDARY

MUNICIPAL BOUNDARY

STATE BOUNDARY

0 1,000 2,000  
Feet



REVISION RECORD

NO.	REVISION - DESCRIPTION	DATE	MOC#
1	Prev. filed as Alternative Route at MP 1.8 June 2015 Prefiling RR 10	7/27/2015	

TITLE:

NEXUS GAS TRANSMISSION PROJECT  
CITY OF GREEN ALTERNATIVE - USGS QUAD MAP

LOC.: WAYNE COUNTY; MEDINA COUNTY, OHIO

MOC:

CKD. BY: KM

DRN. BY: CPA

DATE: 07/27/2015

SCALE: 1 inch = 2,000 feet

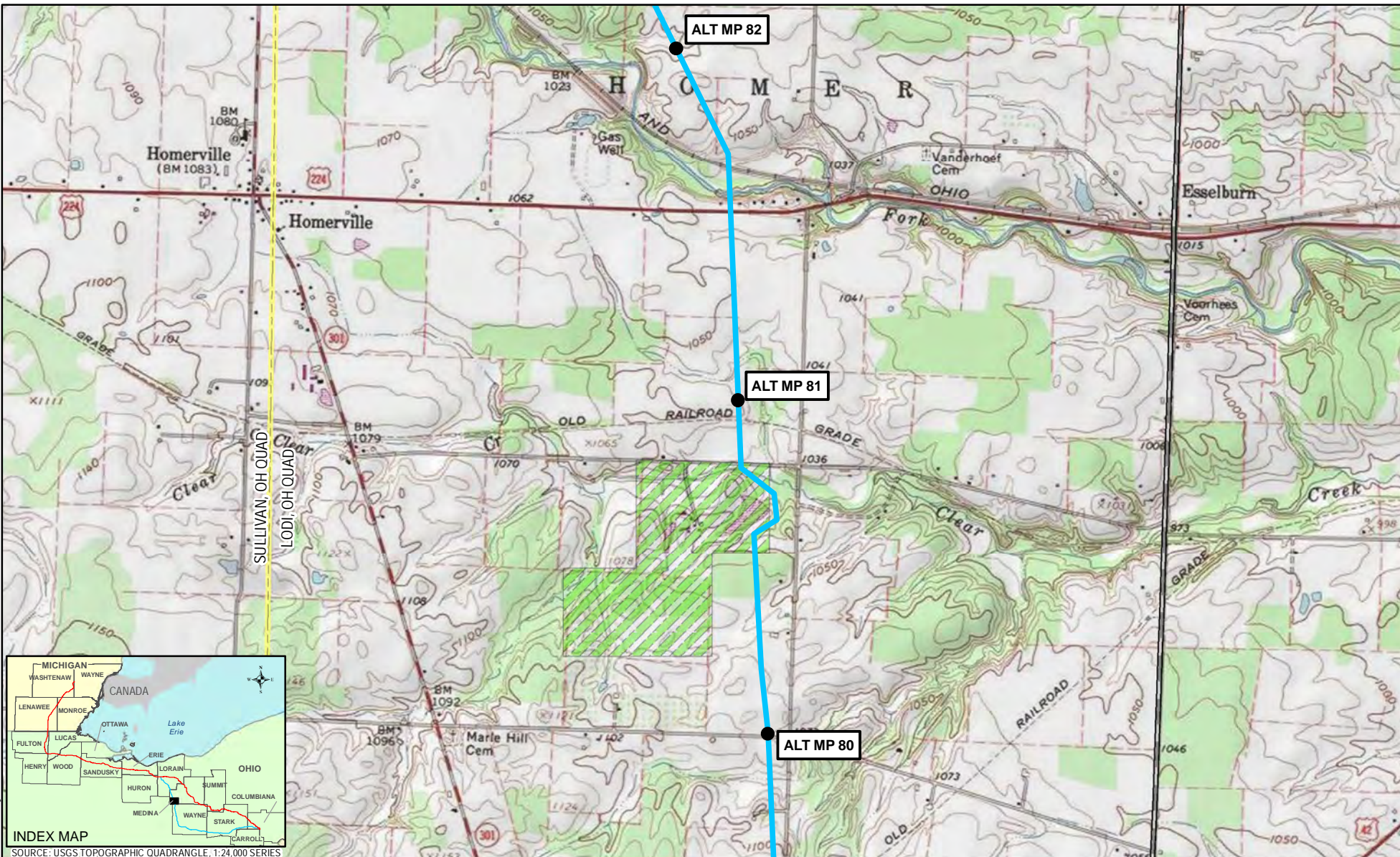
FIGURE 10.5-2

REV E

MAP 27 of 38

**NEXUS**  
GAS TRANSMISSION

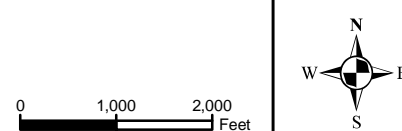
Coordinate System: NAD 1983 UTM Zone 17N Foot US



SOURCE: USGS TOPOGRAPHIC QUADRANGLE, 1:24,000 SERIES

- 1** MILEPOST
- PROPOSED MAINLINE PIPELINE
- ALTERNATIVE ROUTE

- USGS QUADRANGLE BOUNDARY
- PUBLIC LANDS
- COUNTY BOUNDARY
- MUNICIPAL BOUNDARY
- STATE BOUNDARY

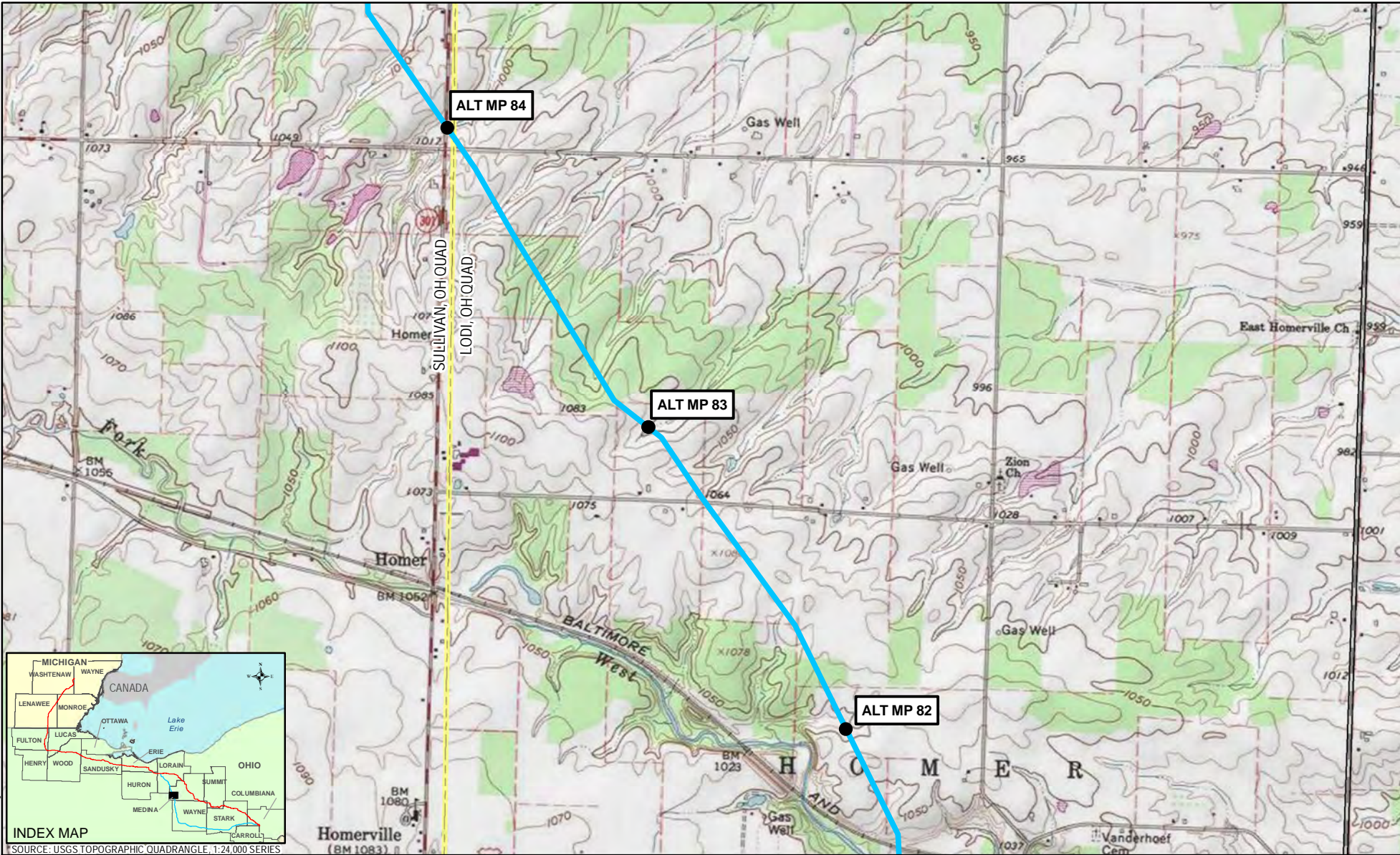


REVISION RECORD			
NO.	REVISION - DESCRIPTION	DATE	MOC#
1	Prev. filed as Alternative Route at MP 1.8 June 2015 Prefiling RR 10	7/27/2015	

TITLE: NEXUS GAS TRANSMISSION PROJECT CITY OF GREEN ALTERNATIVE - USGS QUAD MAP			
LOC.: MEDINA COUNTY, OHIO		MOC:	
CKD. BY: KM		DATE: 07/27/2015	
SCALE: 1 inch = 2,000 feet		FIGURE 10.5-2 REV E MAP 28 of 38	



Coordinate System: NAD 1983 UTM Zone 17N Foot US



1

MILEPOST

PROPOSED MAINLINE PIPELINE

ALTERNATIVE ROUTE

USGS QUADRANGLE  
BOUNDARY

PUBLIC LANDS

COUNTY BOUNDARY

MUNICIPAL BOUNDARY

STATE BOUNDARY

0 1,000 2,000  
Feet



REVISION RECORD

NO.	REVISION - DESCRIPTION	DATE	MOC#
1	Prev. filed as Alternative Route at MP 1.8 June 2015 Prefiling RR 10	7/27/2015	

TITLE:

NEXUS GAS TRANSMISSION PROJECT  
CITY OF GREEN ALTERNATIVE - USGS QUAD MAP

LOC.: MEDINA COUNTY, OHIO

MOC:

CKD. BY: KM

DRN. BY: CPA

DATE: 07/27/2015

SCALE: 1 inch = 2,000 feet

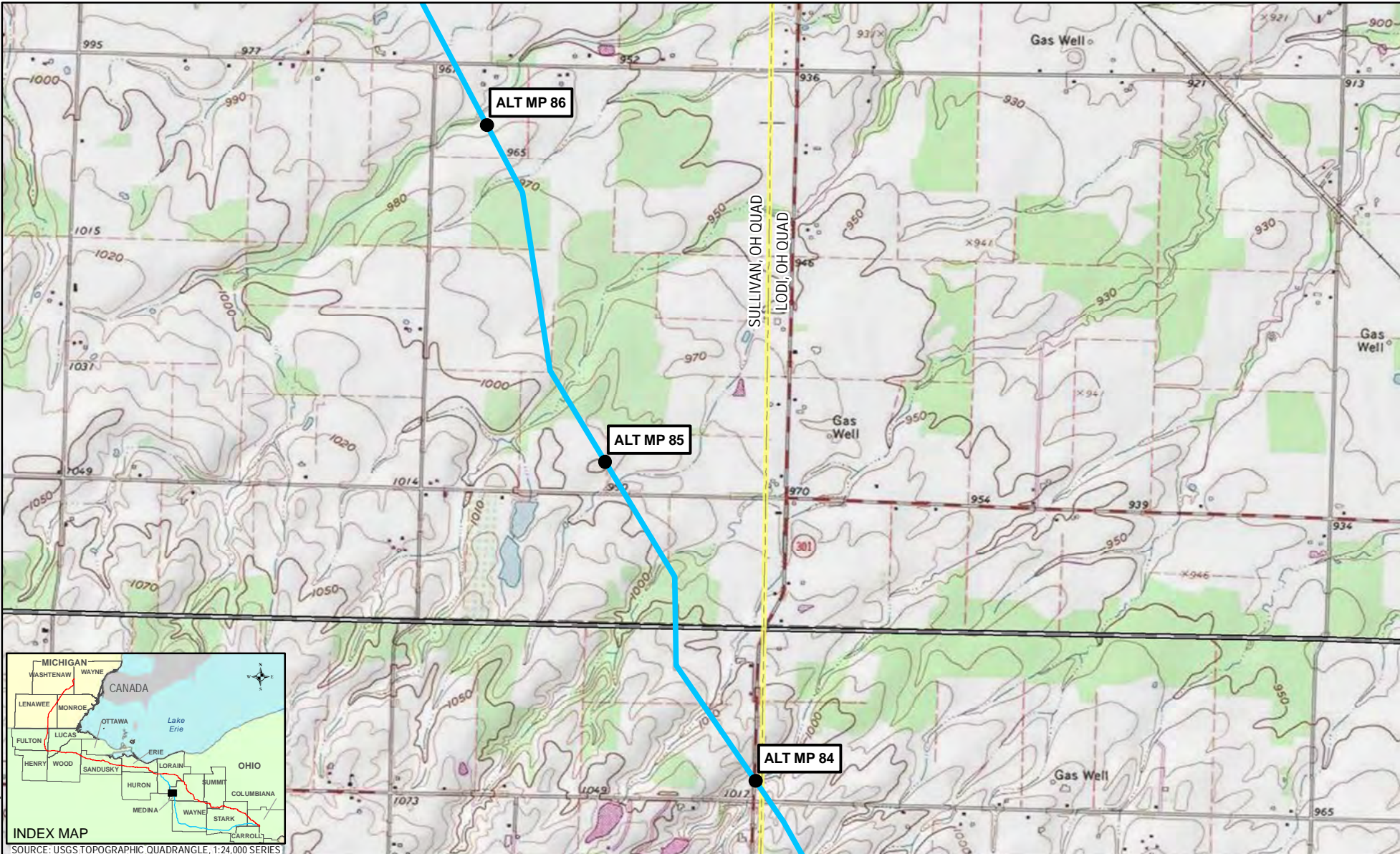
FIGURE 10.5-2

REV E

MAP 29 of 38

**NEXUS**  
GAS TRANSMISSION

Coordinate System: NAD 1983 UTM Zone 17N Foot US



1

MILEPOST

PROPOSED MAINLINE PIPELINE

ALTERNATIVE ROUTE

USGS QUADRANGLE  
BOUNDARY

PUBLIC LANDS

COUNTY BOUNDARY

MUNICIPAL BOUNDARY

STATE BOUNDARY

0 1,000 2,000  
Feet



REVISION RECORD

NO.	REVISION - DESCRIPTION	DATE	MOC#
1	Prev. filed as Alternative Route at MP 1.8 June 2015 Prefiling RR 10	7/27/2015	

TITLE:

NEXUS GAS TRANSMISSION PROJECT  
CITY OF GREEN ALTERNATIVE - USGS QUAD MAP

LOC.: MEDINA COUNTY, OHIO

MOC:

CKD. BY: KM

DRN. BY: CPA

DATE: 07/27/2015

SCALE: 1 inch = 2,000 feet

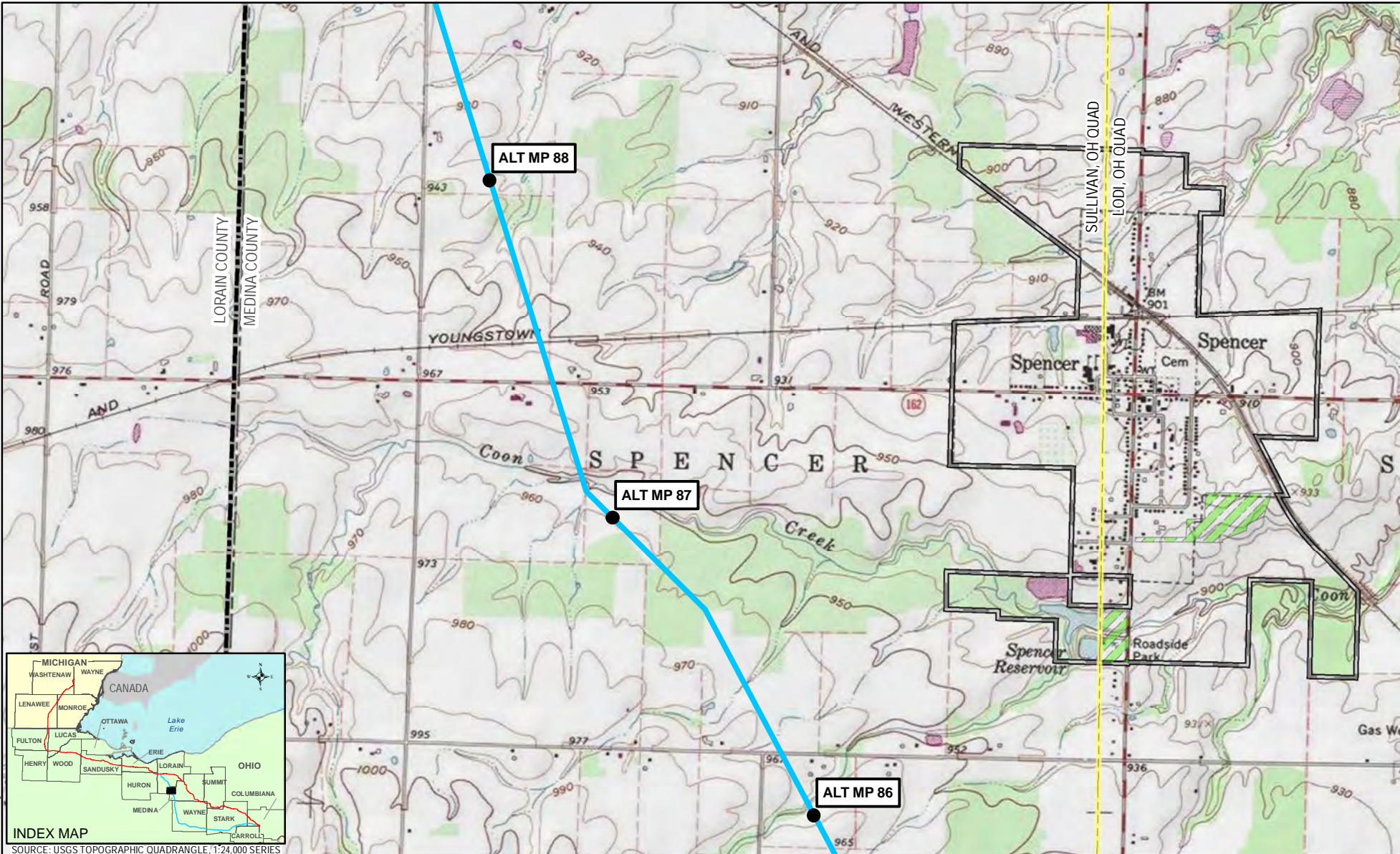
FIGURE 10.5-2

REV E

MAP 30 of 38

**NEXUS**  
GAS TRANSMISSION

Coordinate System: NAD 1983 UTM Zone 17N Foot US



1

MILEPOST

PROPOSED MAINLINE PIPELINE

ALTERNATIVE ROUTE

USGS QUADRANGLE  
BOUNDARY

PUBLIC LANDS

COUNTY BOUNDARY

MUNICIPAL BOUNDARY

STATE BOUNDARY

0 1,000 2,000 Feet



REVISION RECORD

NO.	REVISION - DESCRIPTION	DATE	MOC#
1	Prev. filed as Alternative Route at MP 1.8 June 2015 Prefiling RR 10	7/27/2015	

TITLE:

NEXUS GAS TRANSMISSION PROJECT  
CITY OF GREEN ALTERNATIVE - USGS QUAD MAP

LOC.: MEDINA COUNTY, OHIO

CKD. BY: KM

SCALE: 1 inch = 2,000 feet

DRN. BY: CPA

FIGURE 10.5-2

MOC:

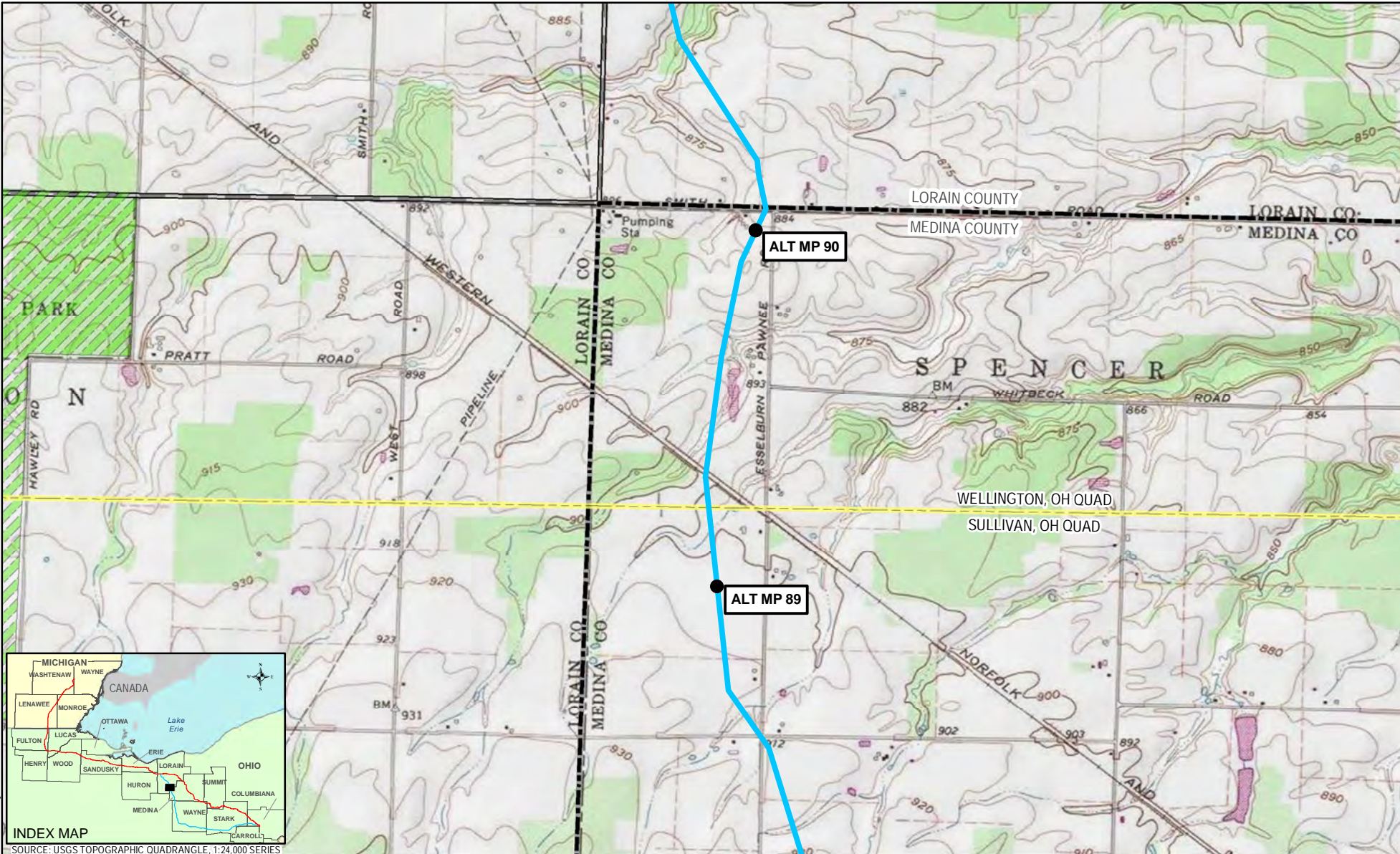
DATE: 07/27/2015

REV E

MAP 31 of 38

**NEXUS**  
GAS TRANSMISSION

Coordinate System: NAD 1983 UTM Zone 17N Foot US



SOURCE: USGS TOPOGRAPHIC QUADRANGLE, 1:24,000 SERIES

1

MILEPOST

PROPOSED MAINLINE PIPELINE

ALTERNATIVE ROUTE

USGS QUADRANGLE  
BOUNDARY

PUBLIC LANDS

COUNTY BOUNDARY

MUNICIPAL BOUNDARY

STATE BOUNDARY

0 1,000 2,000  
Feet



REVISION RECORD

NO.	REVISION - DESCRIPTION	DATE	MOC#
1	Prev. filed as Alternative Route at MP 1.8 June 2015 Prefiling RR 10	7/27/2015	

TITLE:

NEXUS GAS TRANSMISSION PROJECT  
CITY OF GREEN ALTERNATIVE - USGS QUAD MAP

LOC.: MEDINA COUNTY; LORAIN COUNTY, OHIO

MOC:

CKD. BY: KM

DRN. BY: CPA

DATE: 07/27/2015

SCALE: 1 inch = 2,000 feet

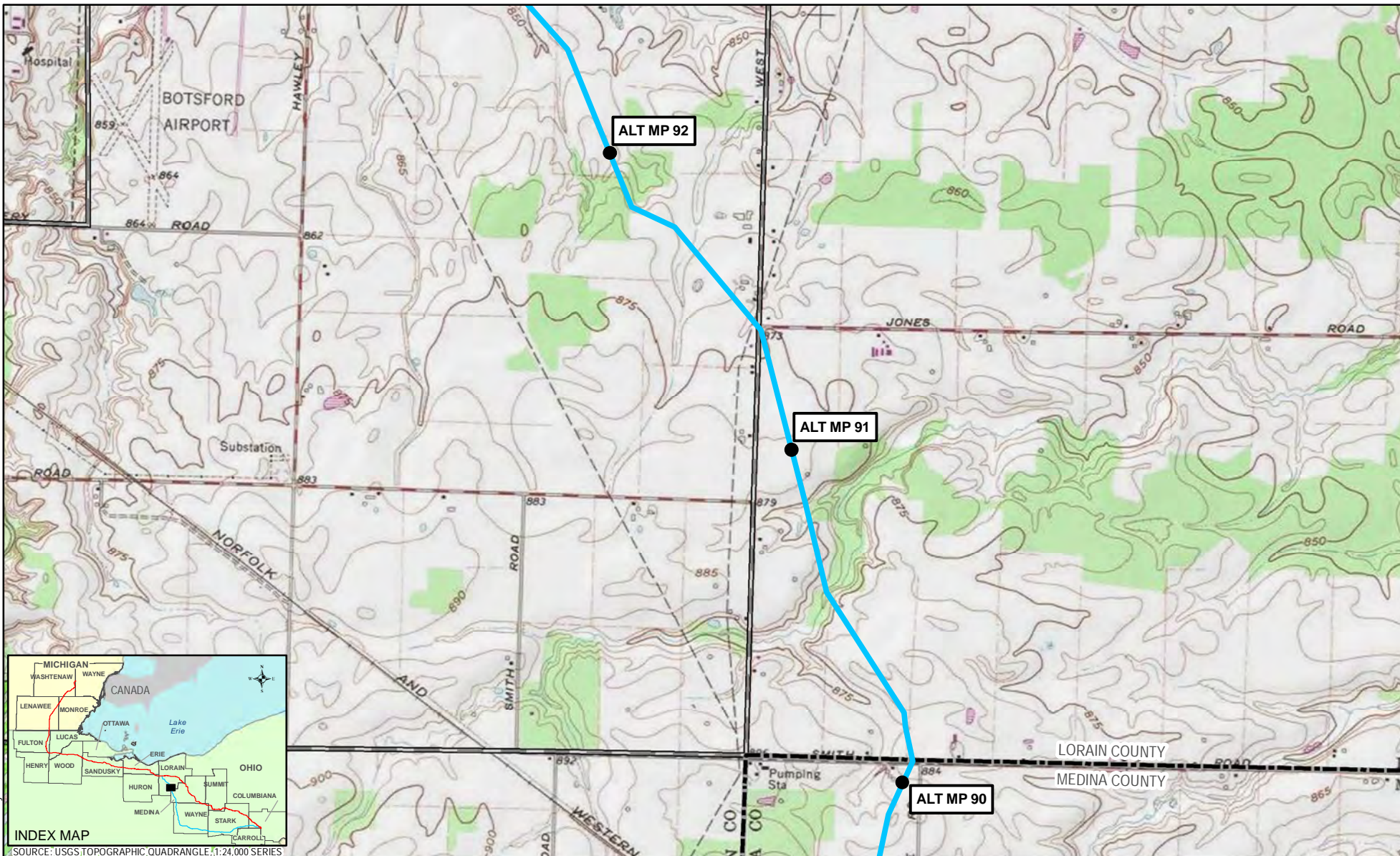
FIGURE 10.5-2

REV E

MAP 32 of 38

**NEXUS**  
GAS TRANSMISSION

Coordinate System: NAD 1983 UTM Zone 17N Foot US



1

MILEPOST

PROPOSED MAINLINE PIPELINE

ALTERNATIVE ROUTE

USGS QUADRANGLE  
BOUNDARY

PUBLIC LANDS

COUNTY BOUNDARY

MUNICIPAL BOUNDARY

STATE BOUNDARY

0 1,000 2,000  
Feet



REVISION RECORD

NO.	REVISION - DESCRIPTION	DATE	MOC#
1	Prev. filed as Alternative Route at MP 1.8 June 2015 Prefiling RR 10	7/27/2015	

TITLE:

NEXUS GAS TRANSMISSION PROJECT  
CITY OF GREEN ALTERNATIVE - USGS QUAD MAP

LOC.: MEDINA COUNTY; LORAIN COUNTY, OHIO

CKD. BY: KM

SCALE: 1 inch = 2,000 feet

DRN. BY: CPA

FIGURE 10.5-2

REV E

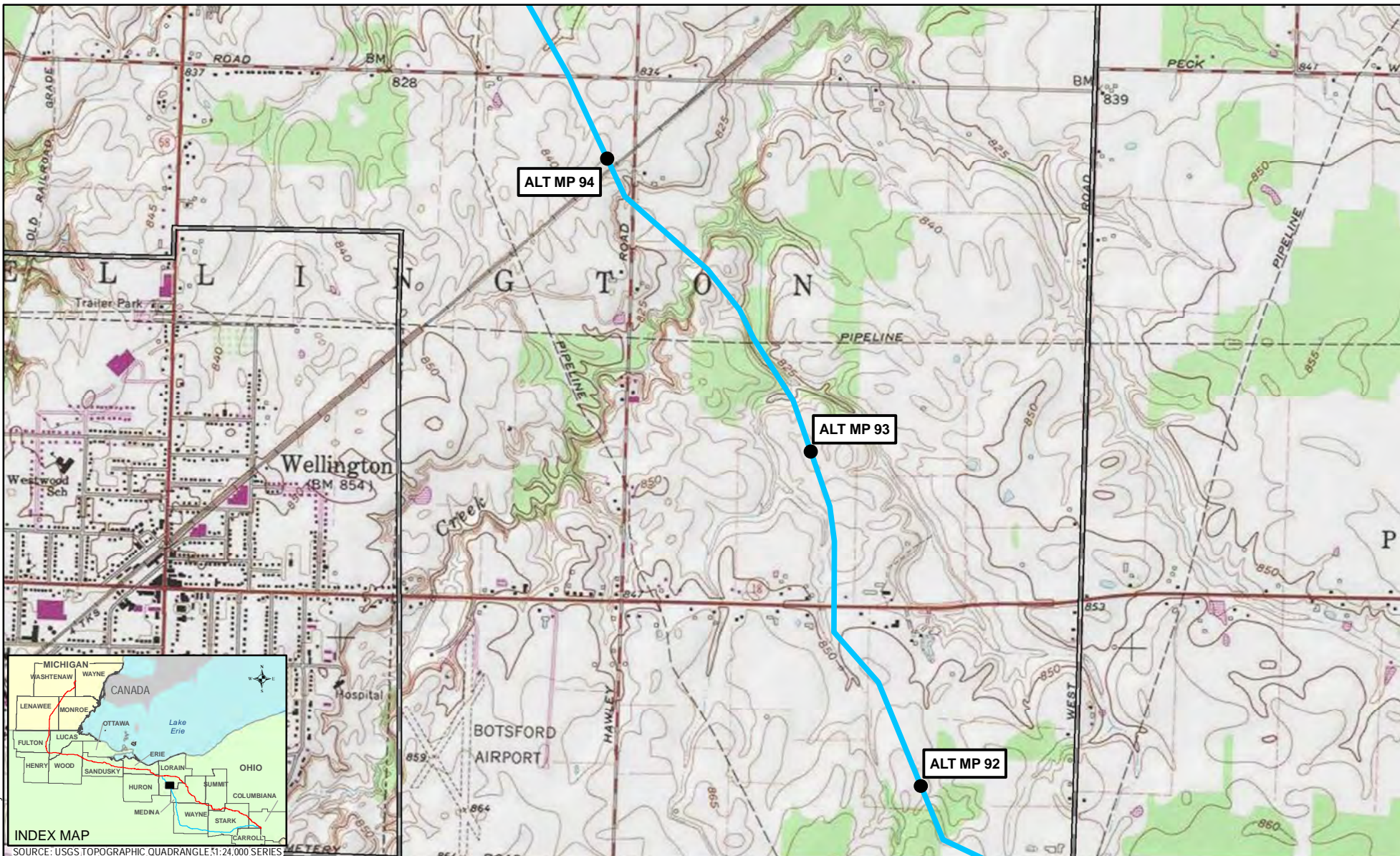
MOC:

DATE: 07/27/2015

MAP 33 of 38

**NEXUS**  
GAS TRANSMISSION

Coordinate System: NAD 1983 UTM Zone 17N Foot US



1

MILEPOST

PROPOSED MAINLINE PIPELINE

ALTERNATIVE ROUTE

USGS QUADRANGLE  
BOUNDARY

PUBLIC LANDS

COUNTY BOUNDARY

MUNICIPAL BOUNDARY

STATE BOUNDARY

0 1,000 2,000  
Feet



REVISION RECORD

NO.	REVISION - DESCRIPTION	DATE	MOC#
1	Prev. filed as Alternative Route at MP 1.8 June 2015 Prefiling RR 10	7/27/2015	

TITLE:

NEXUS GAS TRANSMISSION PROJECT  
CITY OF GREEN ALTERNATIVE - USGS QUAD MAP

LOC.: LORAIN COUNTY, OHIO

MOC:

CKD. BY: KM

DRN. BY: CPA

DATE: 07/27/2015

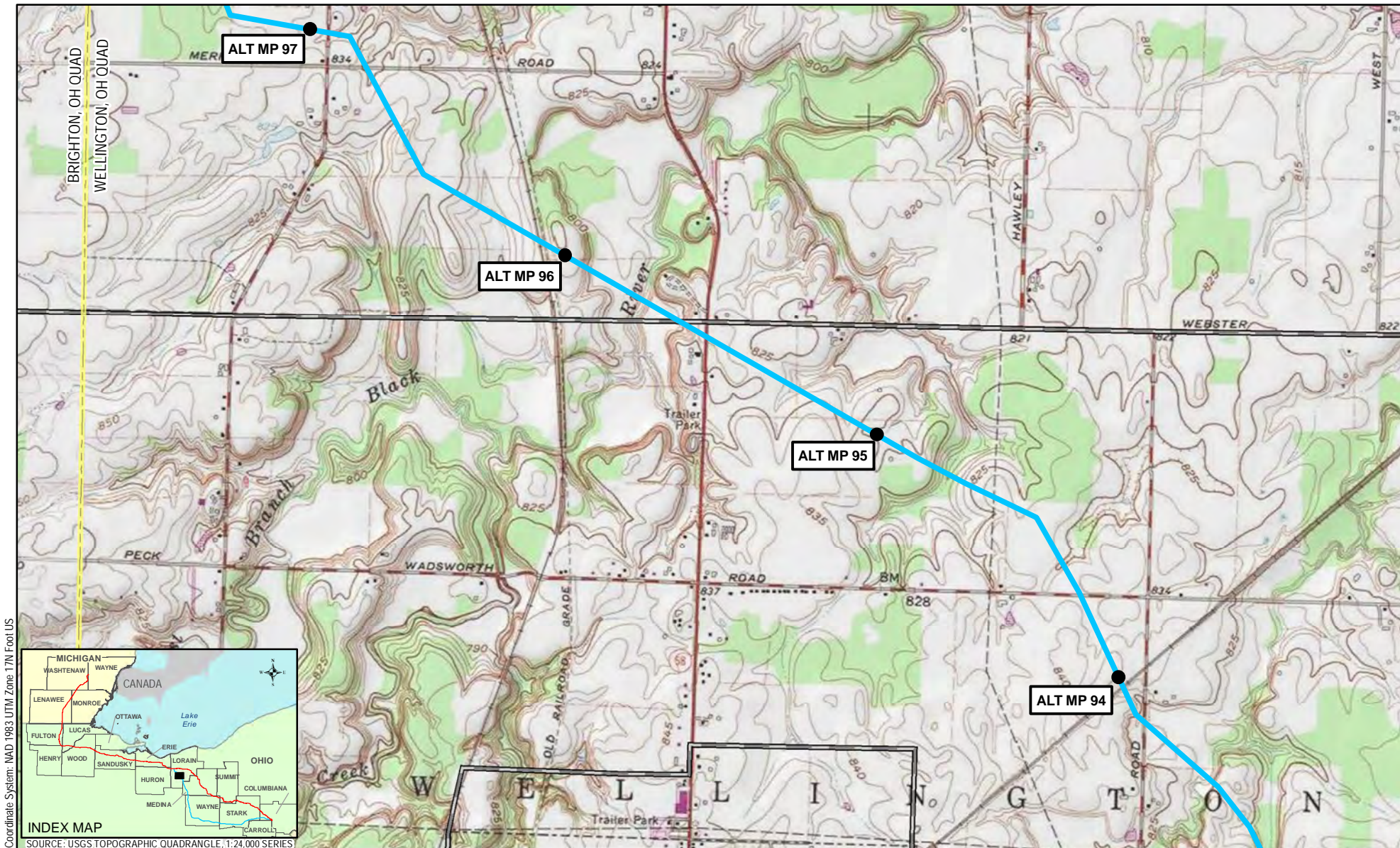
SCALE: 1 inch = 2,000 feet

FIGURE 10.5-2

REV E

MAP 34 of 38

**NEXUS**  
GAS TRANSMISSION



1 MILEPOST

PROPOSED MAINLINE PIPELINE

ALTERNATIVE ROUTE

USGS QUADRANGLE BOUNDARY

PUBLIC LANDS

COUNTY BOUNDARY

MUNICIPAL BOUNDARY

STATE BOUNDARY

0 1,000 2,000 Feet



#### REVISION RECORD

NO.	REVISION - DESCRIPTION	DATE	MOC#
1	Prev. filed as Alternative Route at MP 1.8 June 2015 Prefiling RR 10	7/27/2015	

TITLE:

### NEXUS GAS TRANSMISSION PROJECT CITY OF GREEN ALTERNATIVE - USGS QUAD MAP

LOC.: LORAIN COUNTY, OHIO

MOC:

CKD. BY: KM

DRN. BY: CPA

DATE: 07/27/2015

SCALE: 1 inch = 2,000 feet

FIGURE 10.5-2

REV E

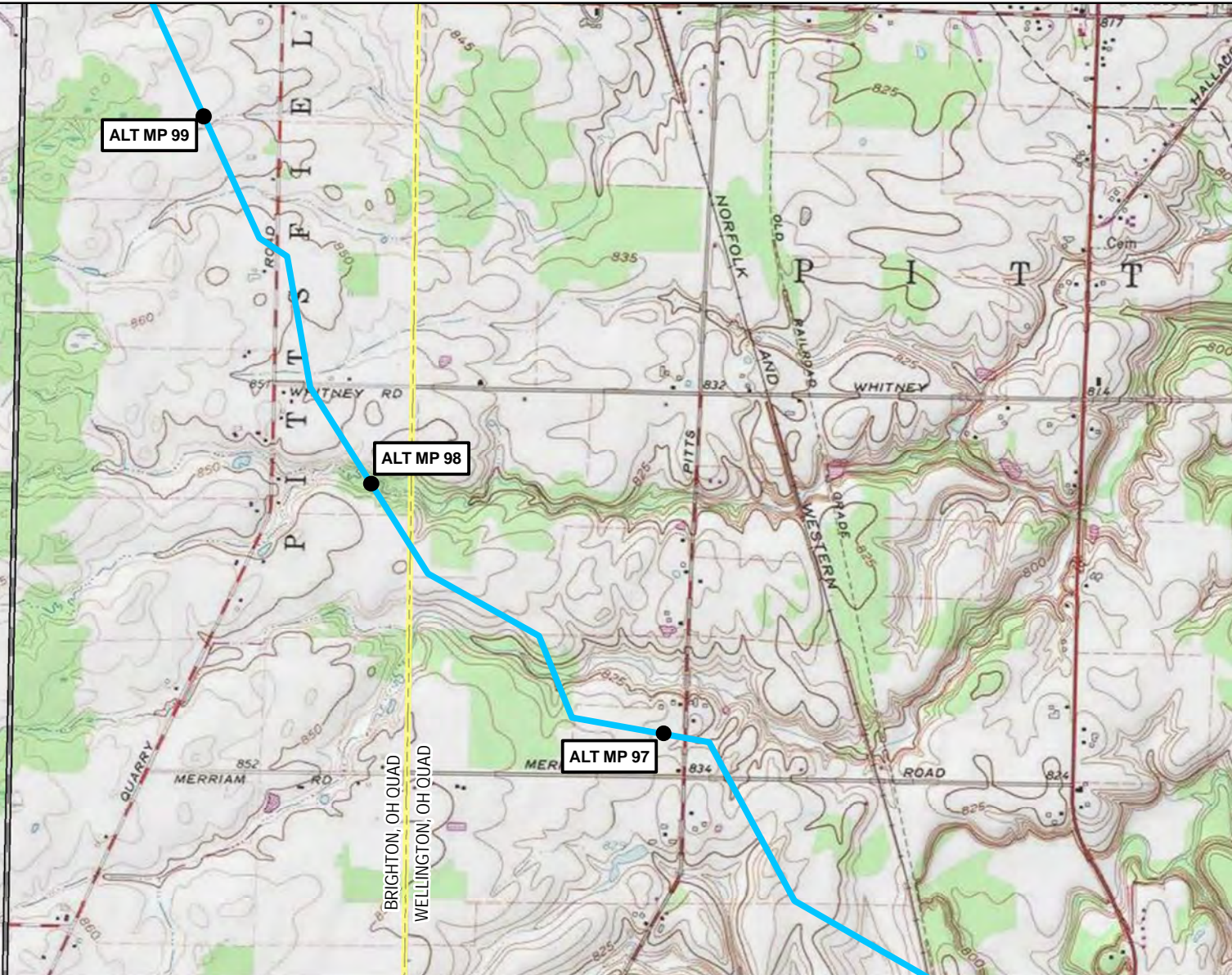
MAP 35 of 38

**NEXUS**  
GAS TRANSMISSION

Coordinate System: NAD 1983 UTM Zone 17N Foot US



SOURCE: USGS TOPOGRAPHIC QUADRANGLE, 1:24,000 SERIES



1

MILEPOST

PROPOSED MAINLINE PIPELINE

ALTERNATIVE ROUTE

USGS QUADRANGLE  
BOUNDARY

PUBLIC LANDS

COUNTY BOUNDARY

MUNICIPAL BOUNDARY

STATE BOUNDARY

0 1,000 2,000  
Feet



REVISION RECORD

NO.	REVISION - DESCRIPTION	DATE	MOC#
1	Prev. filed as Alternative Route at MP 1.8 June 2015 Prefiling RR 10	7/27/2015	

TITLE:

NEXUS GAS TRANSMISSION PROJECT  
CITY OF GREEN ALTERNATIVE - USGS QUAD MAP

LOC.: LORAIN COUNTY, OHIO

MOC:

CKD. BY: KM

DRN. BY: CPA

DATE: 07/27/2015

SCALE: 1 inch = 2,000 feet

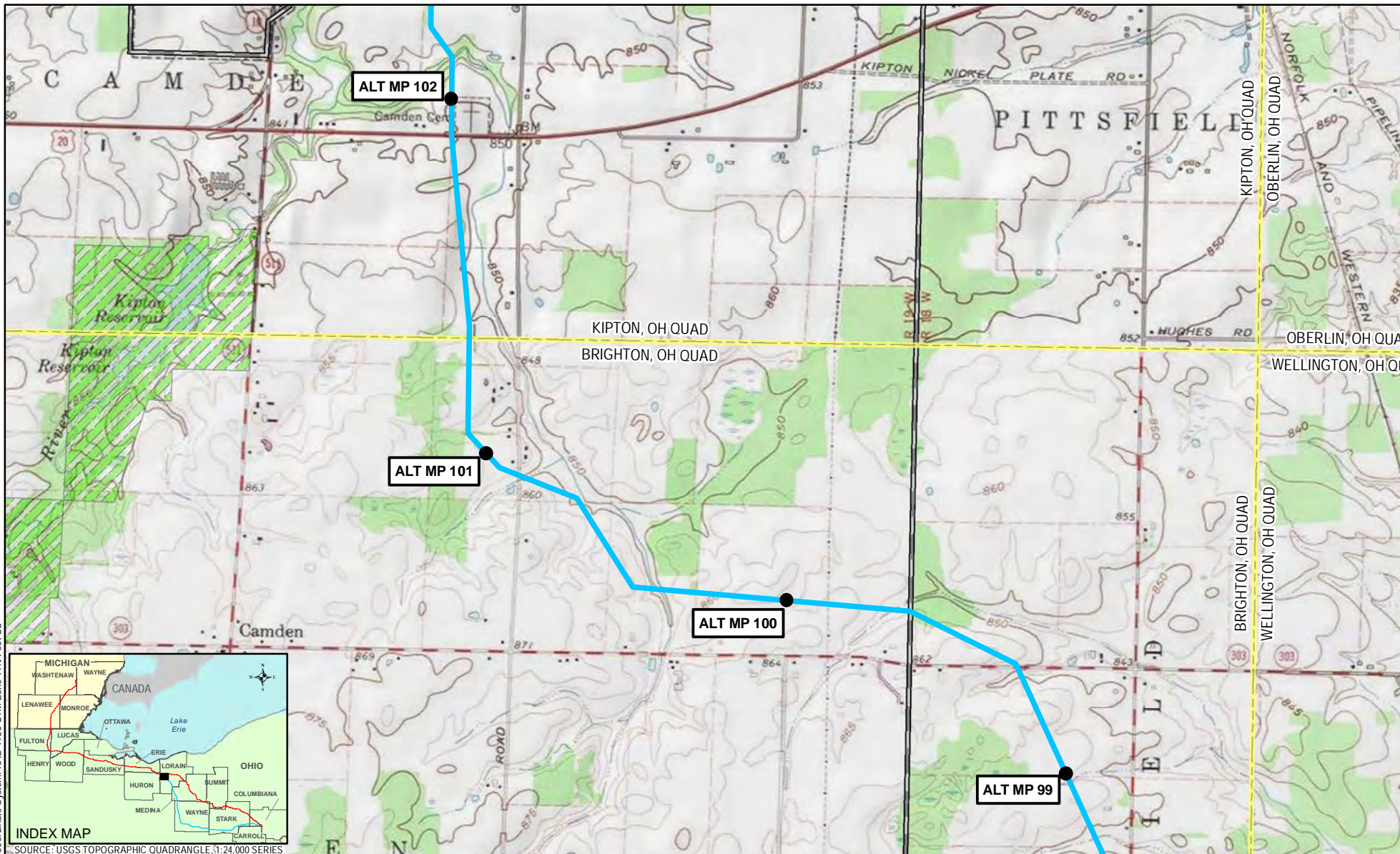
FIGURE 10.5-2

REV E

MAP 36 of 38

**NEXUS**  
GAS TRANSMISSION

Coordinate System: NAD 1983 UTM Zone 17N Foot US



1

MILEPOST

PROPOSED MAINLINE PIPELINE

ALTERNATIVE ROUTE

USGS QUADRANGLE BOUNDARY

PUBLIC LANDS

COUNTY BOUNDARY

MUNICIPAL BOUNDARY

STATE BOUNDARY

0 1,000 2,000 Feet



REVISION RECORD

NO.	REVISION - DESCRIPTION	DATE	MOC#
1	Prev. filed as Alternative Route at MP 1.8 June 2015 Prefiling RR 10	7/27/2015	

TITLE:

NEXUS GAS TRANSMISSION PROJECT  
CITY OF GREEN ALTERNATIVE - USGS QUAD MAP

LOC.: LORAIN COUNTY, OHIO

CKD. BY: KM

SCALE: 1 inch = 2,000 feet

DRN. BY: CPA

FIGURE 10.5-2

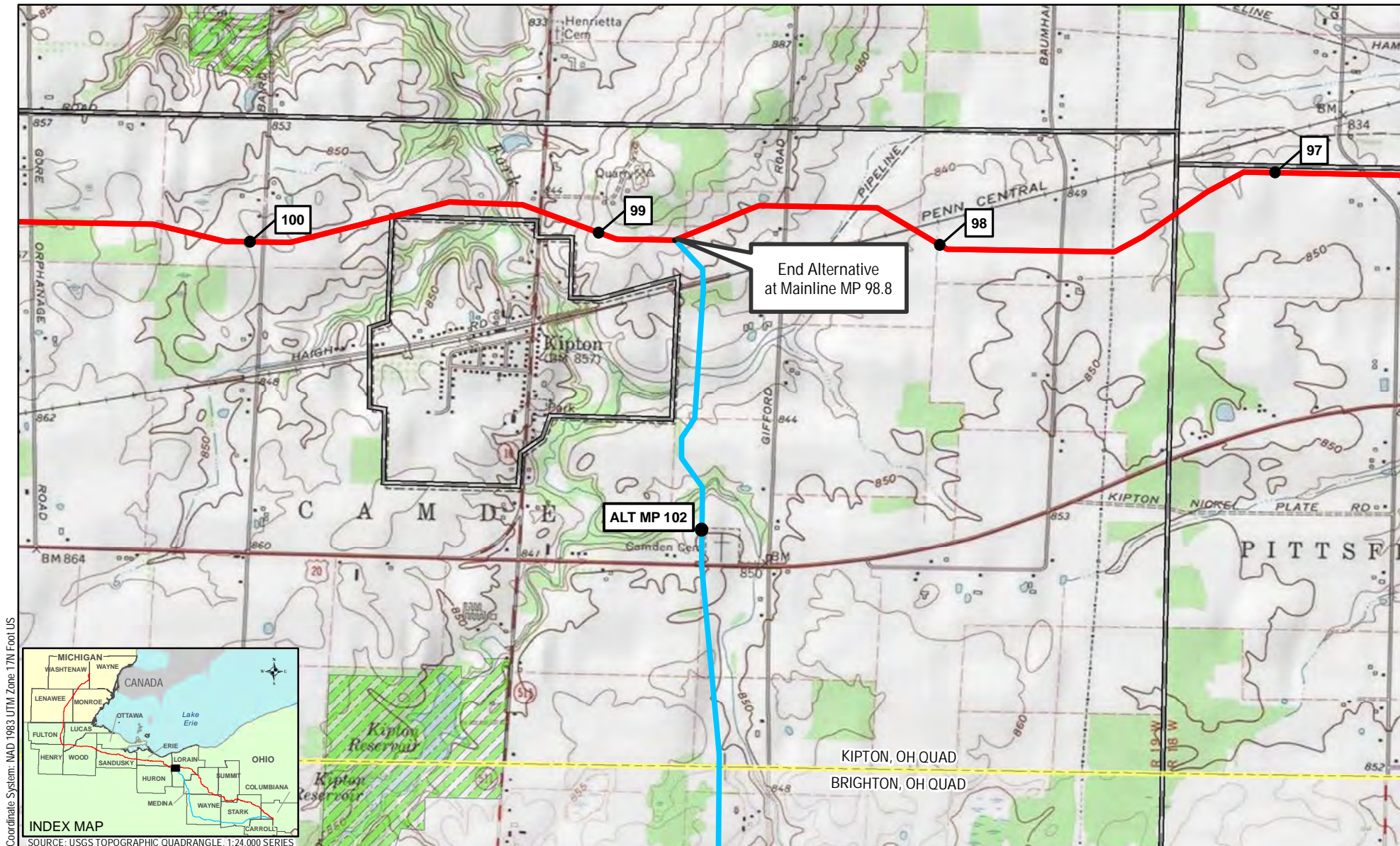
REV E

MOC:

DATE: 07/27/2015

MAP 37 of 38

**NEXUS**  
GAS TRANSMISSION



Coordinate System: NAD 1983 UTM Zone 17N Foot US



SOURCE: USGS TOPOGRAPHIC QUADRANGLE, 1:24,000 SERIES

**1** MILEPOST

— PROPOSED MAINLINE PIPELINE

— ALTERNATIVE ROUTE

— USGS QUADRANGLE BOUNDARY

— PUBLIC LANDS

— COUNTY BOUNDARY

— MUNICIPAL BOUNDARY

— STATE BOUNDARY

0 1,000 2,000 Feet



#### REVISION RECORD

NO.	REVISION - DESCRIPTION	DATE	MOC#
1	Prev. filed as Alternative Route at MP 1.8 June 2015 Prefiling RR 10	7/27/2015	

TITLE:

### NEXUS GAS TRANSMISSION PROJECT CITY OF GREEN ALTERNATIVE - USGS QUAD MAP

LOC.: LORAIN COUNTY, OHIO

CKD. BY: KM

SCALE: 1 inch = 2,000 feet

DRN. BY: CPA

FIGURE 10.5-2

MOC:

DATE: 07/27/2015

REV E

MAP 38 of 38

**NEXUS**  
GAS TRANSMISSION