














### Legend

- |  |  |
|--|--|
| ○ Milepost (0.1 mile)  |  Proposed Compressor Sites |
|  Proposed NEXUS Mainline Pipeline |  Proposed Ware Yards       |
|  Proposed TGP Interconnect        |  ATWS                      |
|  Access Roads                     |  NRCS Soils                |
|  Permanent Easement               |  Project Counties          |
|  Temporary Workspace              |  Adjacent Page             |



Projection: NAD83, UTM Zone 17N US Survey Feet, Grid North. Sources: ESRI, SPECTRA, TRC, LIDAR IMAGERY 2015, USDA NRCS

## Appendix 7B

Soils Crossed  
by the NEXUS  
Project Pipeline Facilities  
Columbiana County, OH

Created: 11/12/2015

Page 1 of 280









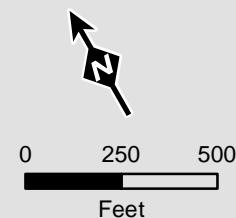






### Legend

- Milepost (0.1 mile)
- Proposed NEXUS Mainline Pipeline
- Proposed TGP Interconnect
- Access Roads
- Permanent Easement
- Temporary Workspace
- Proposed Compressor Sites
- Proposed Ware Yards
- ATWS
- NRCS Soils
- Project Counties
- Adjacent Page



Projection: NAD83, UTM Zone 17N US Survey Feet, Grid North. Sources: ESRI, SPECTRA, TRC, LIDAR IMAGERY 2015, USDA NRCS

### Appendix 7B

Soils Crossed  
by the NEXUS  
Project Pipeline Facilities  
Columbiana County, OH

**NEXUS**  
GAS TRANSMISSION

Created: 11/12/2015

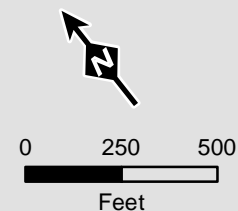
Page 4 of 280





### Legend

- Milepost (0.1 mile)
- Proposed NEXUS Mainline Pipeline
- Proposed TGP Interconnect
- Access Roads
- Permanent Easement
- Temporary Workspace
- Proposed Compressor Sites
- Proposed Ware Yards
- ATWS
- NRCS Soils
- Project Counties
- Adjacent Page



Projection: NAD83, UTM Zone 17N US Survey Feet, Grid North. Sources: ESRI, SPECTRA, TRC, LIDAR IMAGERY 2015, USDA NRCS

### Appendix 7B

Soils Crossed  
by the NEXUS  
Project Pipeline Facilities  
Columbiana County, OH



Created: 11/12/2015

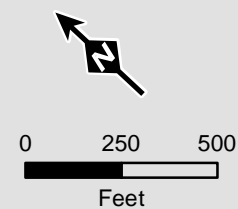
Page 5 of 280





### Legend

- Milepost (0.1 mile)
- Proposed NEXUS Mainline Pipeline
- Proposed TGP Interconnect
- Access Roads
- Permanent Easement
- Temporary Workspace
- Proposed Compressor Sites
- Proposed Ware Yards
- ATWS
- NRCS Soils
- Project Counties
- Adjacent Page



Projection: NAD83, UTM Zone 17N US Survey Feet, Grid North. Sources: ESRI, SPECTRA, TRC, LIDAR IMAGERY 2015, USDA NRCS

### Appendix 7B

Soils Crossed  
by the NEXUS  
Project Pipeline Facilities  
Columbiana County, OH

**NEXUS**  
GAS TRANSMISSION

Created: 11/12/2015

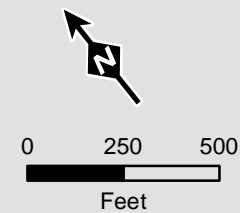
Page 6 of 280





### Legend

- Milepost (0.1 mile)
- Proposed NEXUS Mainline Pipeline
- Proposed TGP Interconnect
- Access Roads
- █ Permanent Easement
- █ Temporary Workspace
- █ Proposed Compressor Sites
- █ Proposed Ware Yards
- █ ATWS
- █ NRCS Soils
- █ Project Counties
- █ Adjacent Page



Projection: NAD83, UTM Zone 17N US Survey Feet, Grid North. Sources: ESRI, SPECTRA, TRC, LIDAR IMAGERY 2015, USDA NRCS

### Appendix 7B

Soils Crossed  
by the NEXUS  
Project Pipeline Facilities  
Columbiana County, OH

**NEXUS**  
GAS TRANSMISSION

Created: 11/12/2015

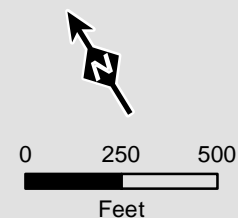
Page 7 of 280





### Legend

- Milepost (0.1 mile)
- Proposed NEXUS Mainline Pipeline
- Proposed TGP Interconnect
- Access Roads
- Permanent Easement
- Temporary Workspace
- Proposed Compressor Sites
- Proposed Ware Yards
- ATWS
- NRCS Soils
- Project Counties
- Adjacent Page



Projection: NAD83, UTM Zone 17N US Survey Feet, Grid North. Sources: ESRI, SPECTRA, TRC, LIDAR IMAGERY 2015, USDA NRCS

### Appendix 7B

Soils Crossed  
by the NEXUS  
Project Pipeline Facilities  
Columbiana County, OH



Created: 11/12/2015

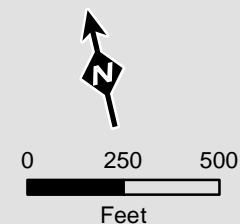
Page 8 of 280





### Legend

- Milepost (0.1 mile)
- Proposed NEXUS Mainline Pipeline
- Proposed TGP Interconnect
- Access Roads
- Permanent Easement
- Temporary Workspace
- Proposed Compressor Sites
- Proposed Ware Yards
- ATWS
- NRCS Soils
- Project Counties
- Adjacent Page



Projection: NAD83, UTM Zone 17N US Survey Feet, Grid North. Sources: ESRI, SPECTRA, TRC, LIDAR IMAGERY 2015, USDA NRCS

### Appendix 7B

Soils Crossed  
by the NEXUS  
Project Pipeline Facilities  
Columbiana County, OH

**NEXUS**  
GAS TRANSMISSION

Created: 11/12/2015

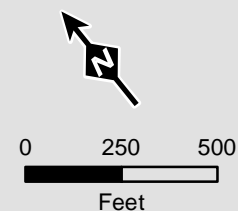
Page 9 of 280





### Legend

- Milepost (0.1 mile)
- Proposed NEXUS Mainline Pipeline
- Proposed TGP Interconnect
- Access Roads
- █ Permanent Easement
- █ Temporary Workspace
- █ Proposed Compressor Sites
- █ Proposed Ware Yards
- █ ATWS
- █ NRCS Soils
- █ Project Counties
- █ Adjacent Page



Projection: NAD83, UTM Zone 17N US Survey Feet, Grid North. Sources: ESRI, SPECTRA, TRC, LIDAR IMAGERY 2015, USDA NRCS

### Appendix 7B

Soils Crossed  
by the NEXUS  
Project Pipeline Facilities  
Columbiana County, OH

**NEXUS**  
GAS TRANSMISSION

Created: 11/12/2015

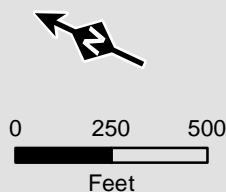
Page 10 of 280





# Legend

- Milepost (0.1 mile)
- Proposed NEXUS Mainline Pipeline
- Proposed TGP Interconnect
- Access Roads
- Permanent Easement
- Temporary Workspace
- Proposed Compressor Sites
- Proposed Ware Yards
- ATWS
- NRCS Soils
- Project Counties
- Adjacent Page



Projection: NAD83, UTM Zone 17N US Survey Feet, Grid North. Sources: ESRI, SPECTRA, TRC, LIDAR IMAGERY 2015, USDA NRCS

## Appendix 7B

Soils Crossed  
by the NEXUS  
Project Pipeline Facilities  
Columbiana County, OH

**NEXUS**  
GAS TRANSMISSION

Created: 11/12/2015

Page 11 of 280

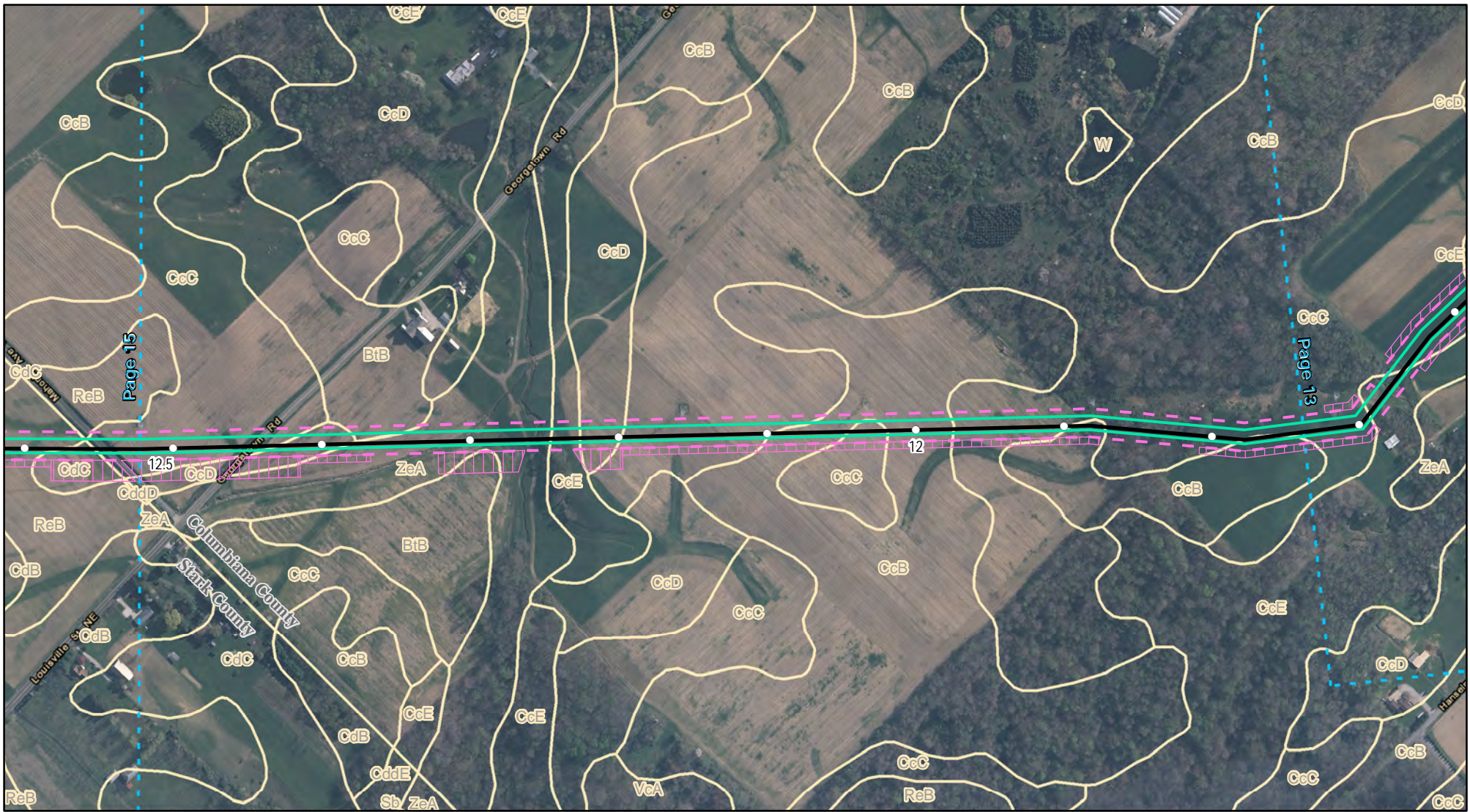






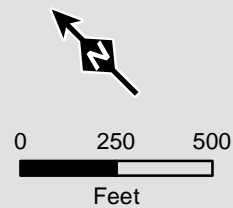






### Legend

- Milepost (0.1 mile)
- Proposed NEXUS Mainline Pipeline
- Proposed TGP Interconnect
- Access Roads
- █ Permanent Easement
- █ Temporary Workspace
- █ Proposed Compressor Sites
- █ Proposed Ware Yards
- █ ATWS
- █ NRCS Soils
- █ Project Counties
- █ Adjacent Page



Projection: NAD83, UTM Zone 17N US Survey Feet, Grid North. Sources: ESRI, SPECTRA, TRC, LIDAR IMAGERY 2015, USDA NRCS

### Appendix 7B

Soils Crossed  
by the NEXUS  
Project Pipeline Facilities  
Columbiana County, OH

**NEXUS**  
GAS TRANSMISSION













Created: 11/12/2015

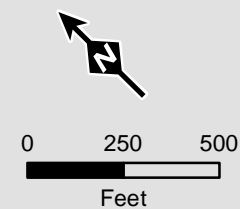
Page 14 of 280





### Legend

- |  |  |
|--|--|
|  Milepost (0.1 mile)              |  Proposed Compressor Sites |
|  Proposed NEXUS Mainline Pipeline |  Proposed Ware Yards       |
|  Proposed TGP Interconnect        |  ATWS                      |
|  Access Roads                     |  NRCS Soils                |
|  Permanent Easement               |  Project Counties          |
|  Temporary Workspace              |  Adjacent Page             |



Projection: NAD83, UTM Zone 17N US Survey Feet, Grid North. Sources: ESRI, SPECTRA, TRC, LIDAR IMAGERY 2015, USDA NRCS

## Appendix 7B

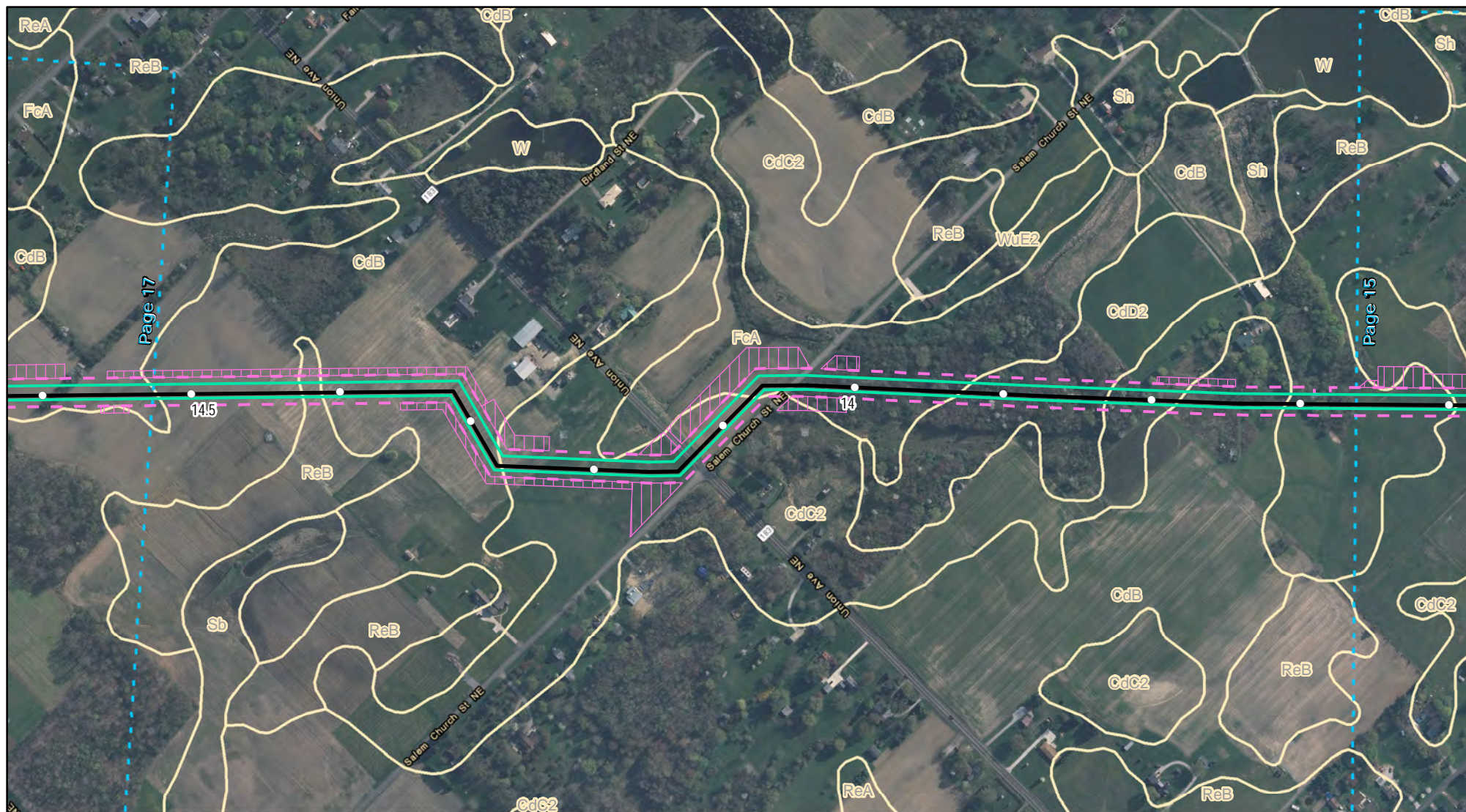
Soils Crossed  
by the NEXUS  
Project Pipeline Facilities  
Stark County, OH

Created: 11/12/2015

**NEXUS.**  
GAS TRANSMISSION

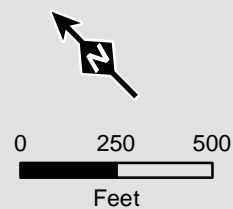
Page 15 of 280





### Legend

- Milepost (0.1 mile)
- Proposed NEXUS Mainline Pipeline
- Proposed TGP Interconnect
- Access Roads
- Permanent Easement
- Temporary Workspace
- Proposed Compressor Sites
- Proposed Ware Yards
- ATWS
- NRCS Soils
- Project Counties
- Adjacent Page



Projection: NAD83, UTM Zone 17N US Survey Feet, Grid North. Sources: ESRI, SPECTRA, TRC, LIDAR IMAGERY 2015, USDA NRCS

### Appendix 7B

Soils Crossed  
by the NEXUS  
Project Pipeline Facilities  
Stark County, OH



Created: 11/12/2015

Page 16 of 280

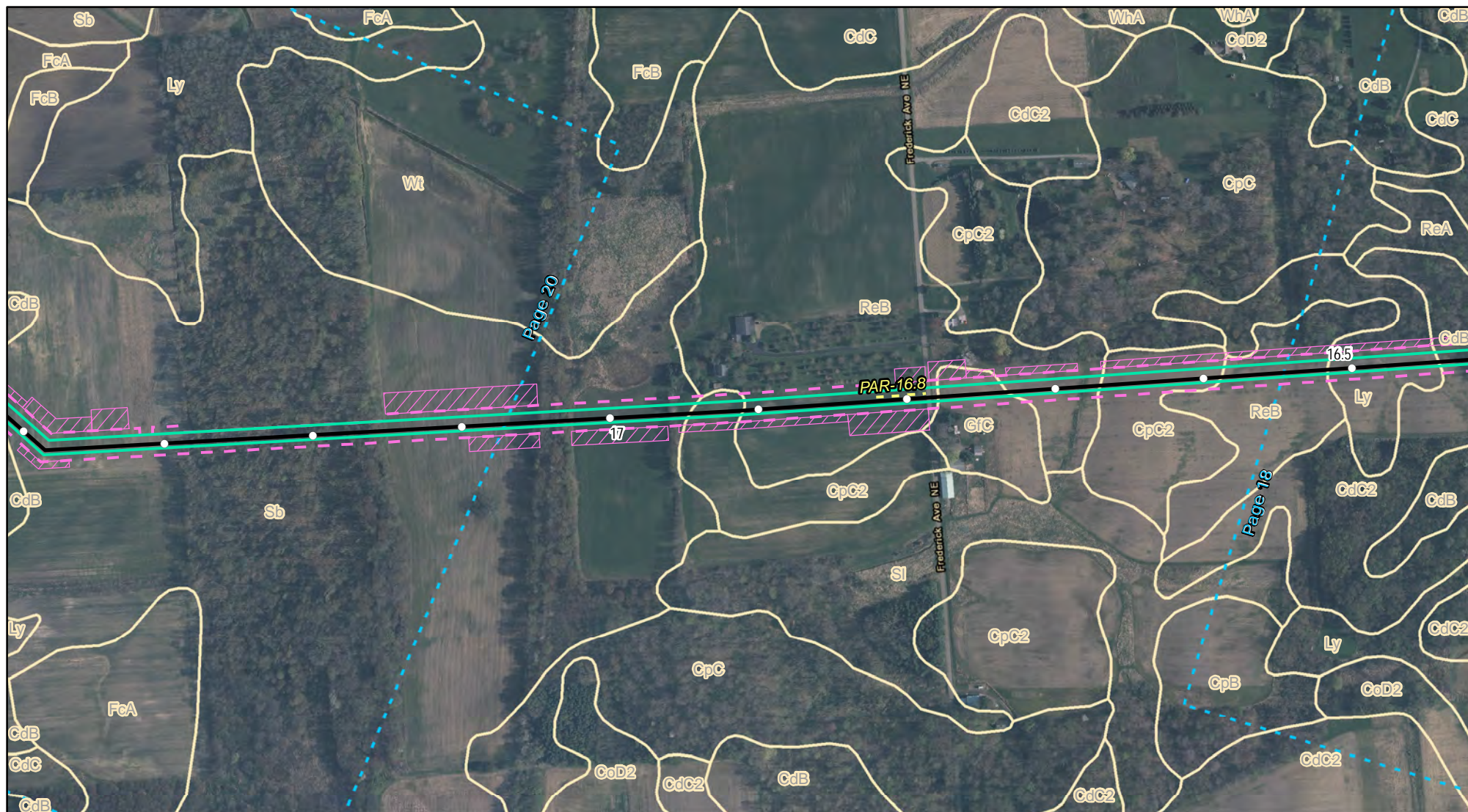






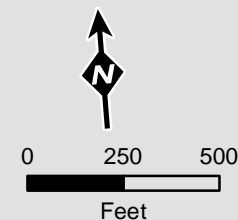






### Legend

- Milepost (0.1 mile)
- Proposed NEXUS Mainline Pipeline
- Proposed TGP Interconnect
- Access Roads
- Permanent Easement
- Temporary Workspace
- Proposed Compressor Sites
- Proposed Ware Yards
- ATWS
- NRCS Soils
- Project Counties
- Adjacent Page



Projection: NAD83, UTM Zone 17N US Survey Feet, Grid North. Sources: ESRI, SPECTRA, TRC, LIDAR IMAGERY 2015, USDA NRCS

### Appendix 7B

Soils Crossed  
by the NEXUS  
Project Pipeline Facilities  
Stark County, OH

**NEXUS**  
GAS TRANSMISSION

Created: 11/12/2015

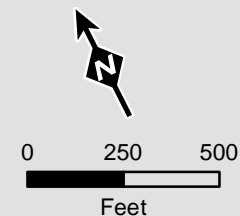
Page 19 of 280





### Legend

- Milepost (0.1 mile)
- Proposed NEXUS Mainline Pipeline
- Proposed TGP Interconnect
- Access Roads
- █ Permanent Easement
- █ Temporary Workspace
- █ Proposed Compressor Sites
- █ Proposed Ware Yards
- █ ATWS
- █ NRCS Soils
- █ Project Counties
- █ Adjacent Page



Projection: NAD83, UTM Zone 17N US Survey Feet, Grid North. Sources: ESRI, SPECTRA, TRC, LIDAR IMAGERY 2015, USDA NRCS

### Appendix 7B

Soils Crossed  
by the NEXUS  
Project Pipeline Facilities  
Stark County, OH



Created: 11/12/2015

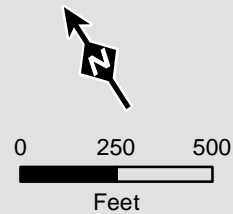
Page 20 of 280





### Legend

- Milepost (0.1 mile)
- Proposed NEXUS Mainline Pipeline
- Proposed TGP Interconnect
- Access Roads
- Permanent Easement
- Temporary Workspace
- Proposed Compressor Sites
- Proposed Ware Yards
- ATWS
- NRCS Soils
- Project Counties
- Adjacent Page



Projection: NAD83, UTM Zone 17N US Survey Feet, Grid North. Sources: ESRI, SPECTRA, TRC, LIDAR IMAGERY 2015, USDA NRCS

### Appendix 7B

Soils Crossed  
by the NEXUS  
Project Pipeline Facilities  
Stark County, OH

**NEXUS**  
GAS TRANSMISSION

Created: 11/12/2015

Page 21 of 280

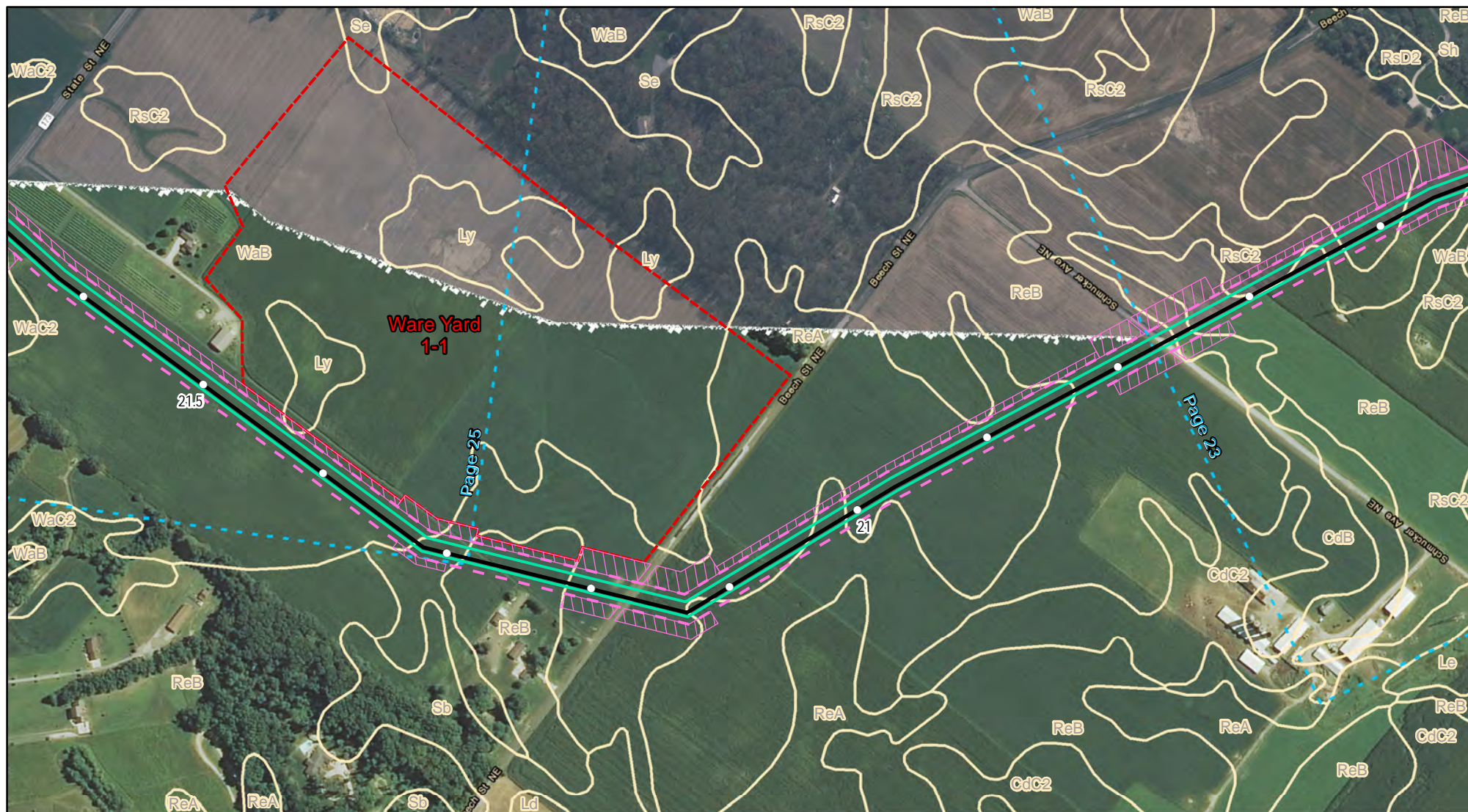












### Legend

- Milepost (0.1 mile)
- Proposed NEXUS Mainline Pipeline
- Proposed TGP Interconnect
- Access Roads
- █ Permanent Easement
- █ Temporary Workspace
- █ Proposed Compressor Sites
- █ Proposed Ware Yards
- █ ATWS
- █ NRCS Soils
- █ Project Counties
- █ Adjacent Page



0 250 500  
Feet

Projection: NAD83, UTM Zone 17N US Survey Feet, Grid North. Sources: ESRI, SPECTRA, TRC, LIDAR IMAGERY 2015, USDA NRCS

### Appendix 7B

Soils Crossed  
by the NEXUS  
Project Pipeline Facilities  
Stark County, OH

**NEXUS**  
GAS TRANSMISSION

Created: 11/12/2015

Page 24 of 280





### Legend

- Milepost (0.1 mile)
- Proposed NEXUS Mainline Pipeline
- Proposed TGP Interconnect
- - - Access Roads
- █ Permanent Easement
- █ Temporary Workspace
- █ Proposed Compressor Sites
- █ Proposed Ware Yards
- █ ATWS
- █ NRCS Soils
- █ Project Counties
- █ Adjacent Page



0 250 500  
Feet

Projection: NAD83, UTM Zone 17N US Survey Feet, Grid North. Sources: ESRI, SPECTRA, TRC, LIDAR IMAGERY 2015, USDA NRCS

### Appendix 7B

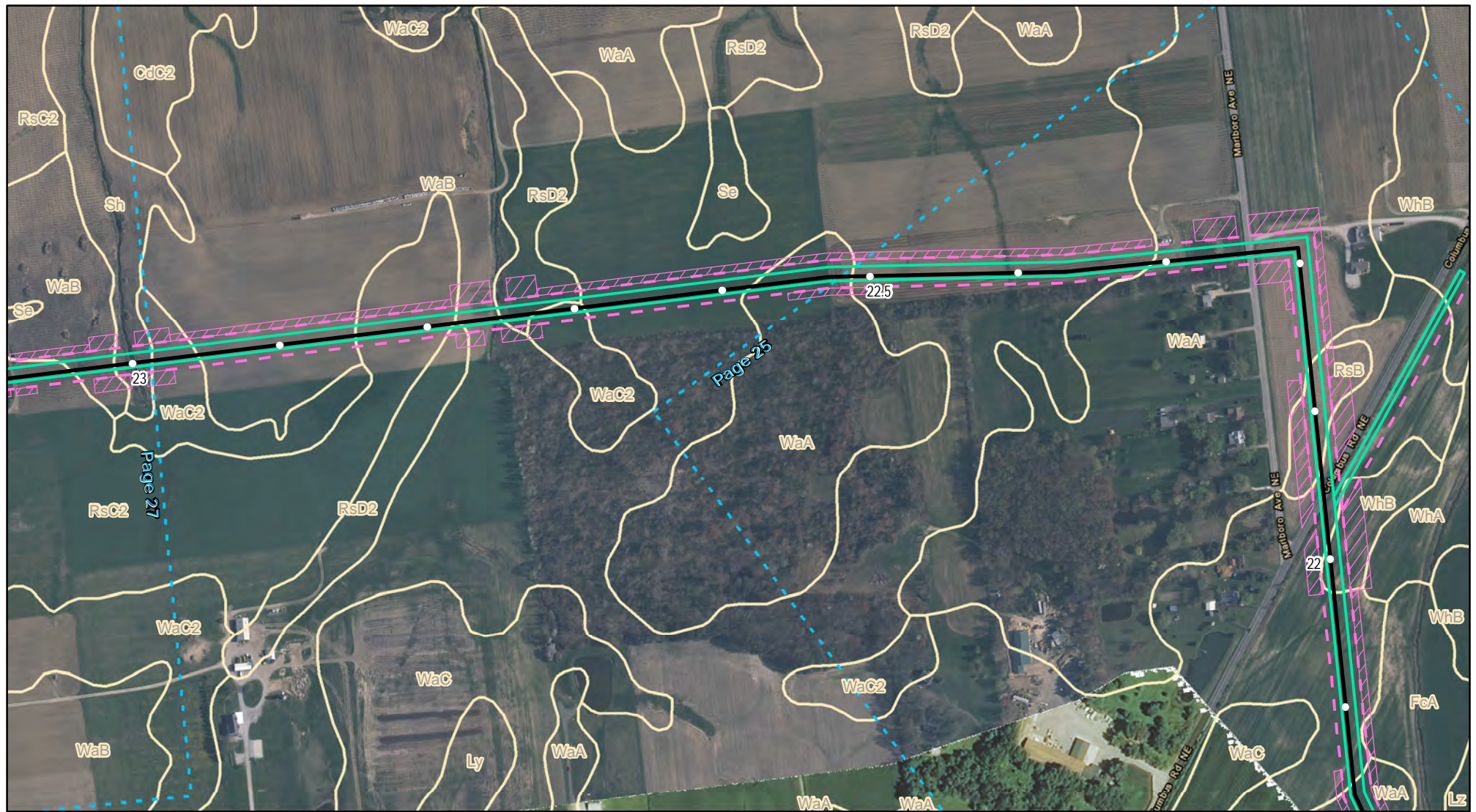
Soils Crossed  
by the NEXUS  
Project Pipeline Facilities  
Stark County, OH

**NEXUS**  
GAS TRANSMISSION

Created: 11/12/2015

Page 25 of 280





### Legend

- Milepost (0.1 mile)
- Proposed NEXUS Mainline Pipeline
- Proposed TGP Interconnect
- Access Roads
- █ Permanent Easement
- █ Temporary Workspace
- █ Proposed Compressor Sites
- █ Proposed Ware Yards
- █ ATWS
- █ NRCS Soils
- █ Project Counties
- █ Adjacent Page



Projection: NAD83, UTM Zone 17N US Survey Feet, Grid North. Sources: ESRI, SPECTRA, TRC, LIDAR IMAGERY 2015, USDA NRCS

### Appendix 7B

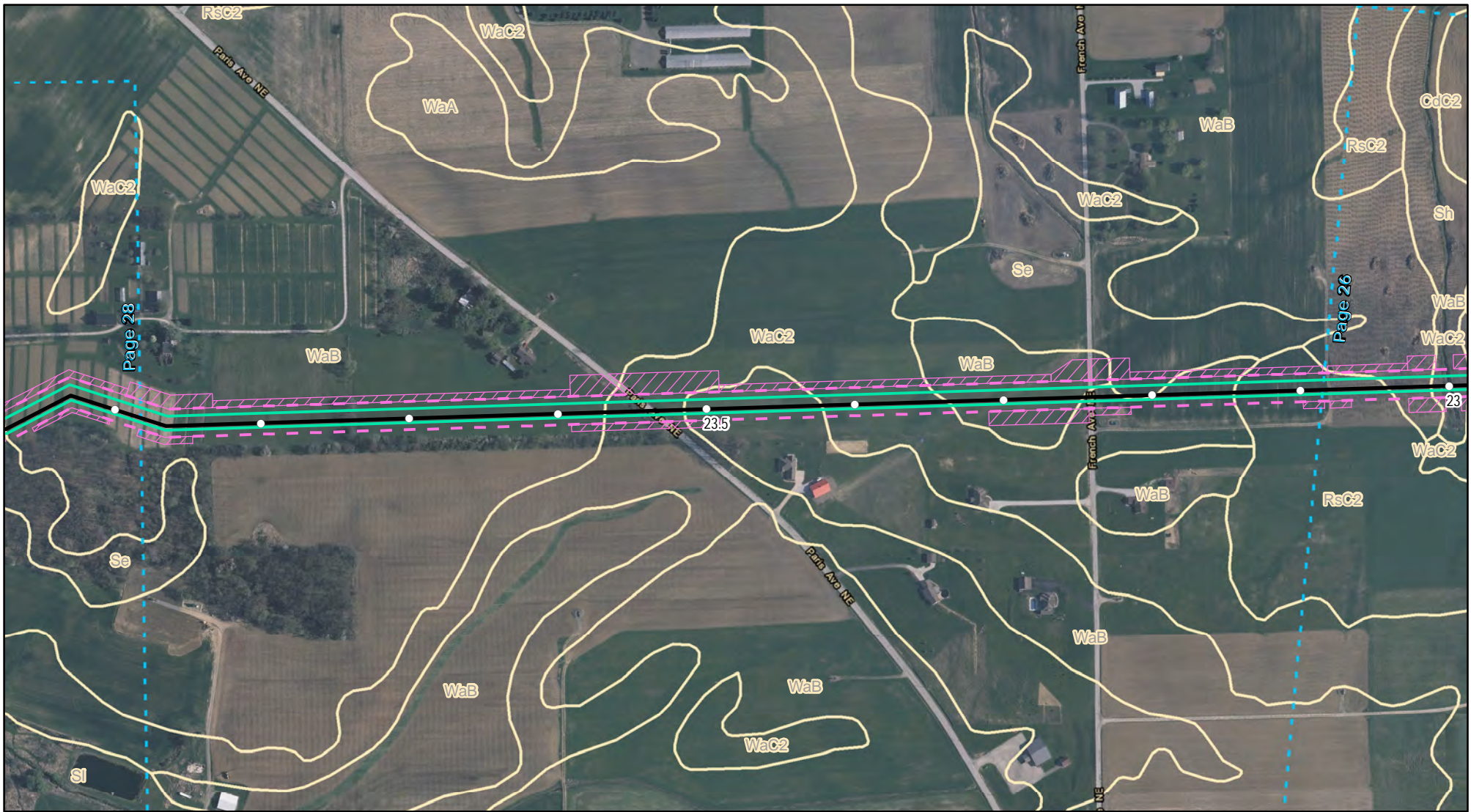
Soils Crossed  
by the NEXUS  
Project Pipeline Facilities  
Stark County, OH

**NEXUS**  
GAS TRANSMISSION

Created: 11/12/2015

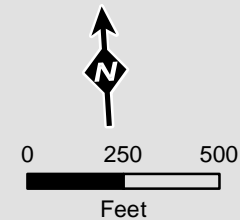
Page 26 of 280





### Legend

- Milepost (0.1 mile)
- Proposed NEXUS Mainline Pipeline
- Proposed TGP Interconnect
- Access Roads
- Permanent Easement
- Temporary Workspace
- Proposed Compressor Sites
- Proposed Ware Yards
- ATWS
- NRCS Soils
- Project Counties
- Adjacent Page



Projection: NAD83, UTM Zone 17N US Survey Feet, Grid North. Sources: ESRI, SPECTRA, TRC, LIDAR IMAGERY 2015, USDA NRCS

### Appendix 7B

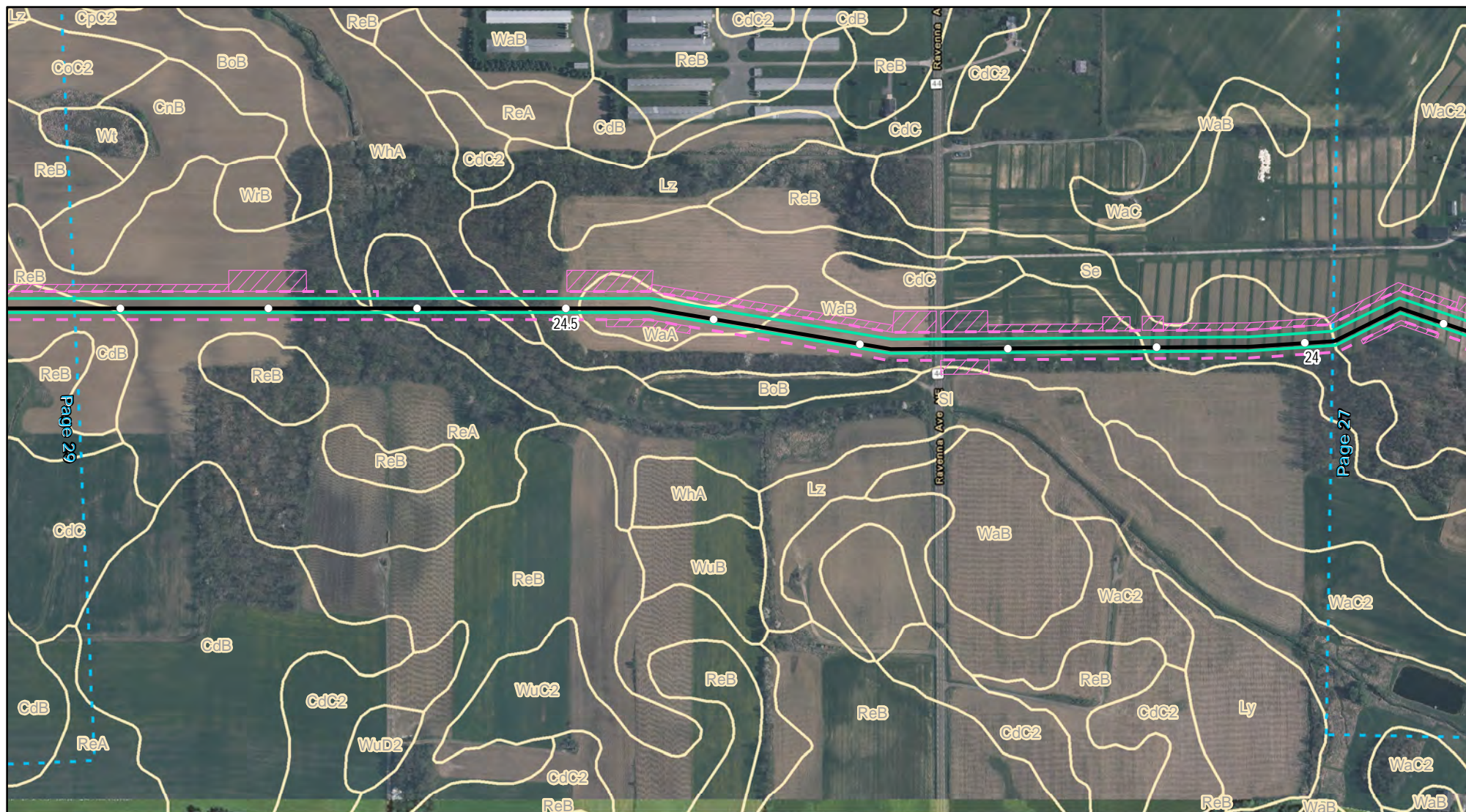
Soils Crossed  
by the NEXUS  
Project Pipeline Facilities  
Stark County, OH

**NEXUS**  
GAS TRANSMISSION

Created: 11/12/2015

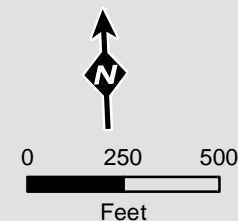
Page 27 of 280





### Legend

- Milepost (0.1 mile)
- Proposed NEXUS Mainline Pipeline
- Proposed TGP Interconnect
- Access Roads
- Permanent Easement
- Temporary Workspace
- Proposed Compressor Sites
- Proposed Ware Yards
- ATWS
- NRCS Soils
- Project Counties
- Adjacent Page



Projection: NAD83, UTM Zone 17N US Survey Feet, Grid North. Sources: ESRI, SPECTRA, TRC, LIDAR IMAGERY 2015, USDA NRCS

### Appendix 7B

Soils Crossed  
by the NEXUS  
Project Pipeline Facilities  
Stark County, OH



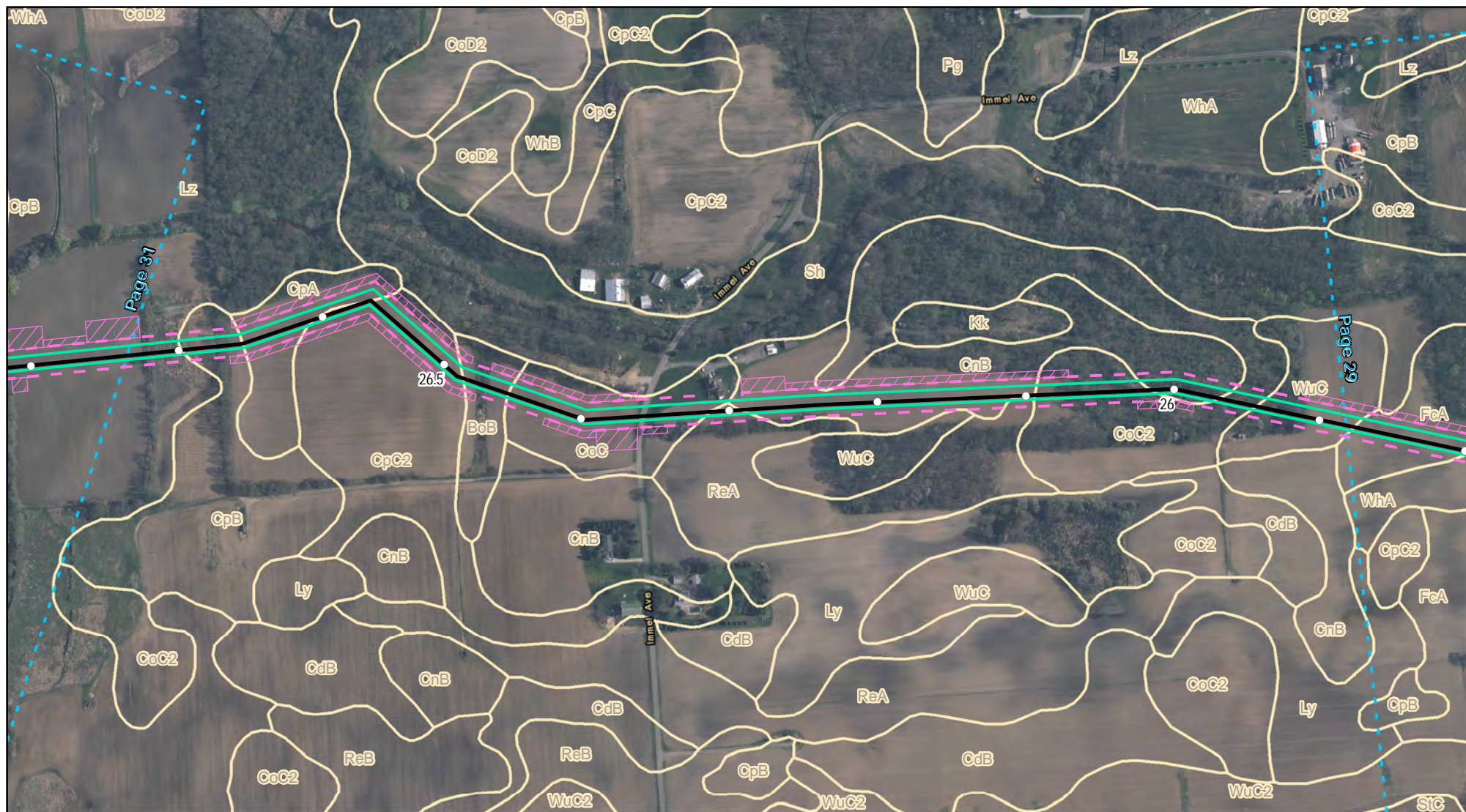
Created: 11/12/2015

Page 28 of 280



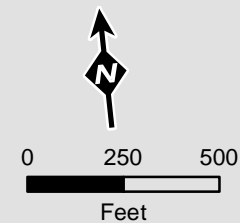






### Legend

- Milepost (0.1 mile)
- Proposed NEXUS Mainline Pipeline
- Proposed TGP Interconnect
- Access Roads
- Permanent Easement
- Temporary Workspace
- Proposed Compressor Sites
- Proposed Ware Yards
- ATWS
- NRCS Soils
- Project Counties
- Adjacent Page



Projection: NAD83, UTM Zone 17N US Survey Feet, Grid North. Sources: ESRI, SPECTRA, TRC, LIDAR IMAGERY 2015, USDA NRCS

### Appendix 7B

Soils Crossed  
by the NEXUS  
Project Pipeline Facilities  
Stark County, OH

**NEXUS**  
GAS TRANSMISSION

Created: 11/12/2015

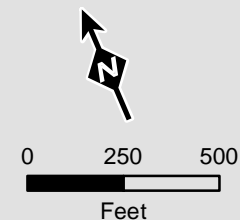
Page 30 of 280





### Legend

- Milepost (0.1 mile)
- Proposed NEXUS Mainline Pipeline
- Proposed TGP Interconnect
- Access Roads
- █ Permanent Easement
- █ Temporary Workspace
- █ Proposed Compressor Sites
- █ Proposed Ware Yards
- █ ATWS
- █ NRCS Soils
- █ Project Counties
- █ Adjacent Page



Projection: NAD83, UTM Zone 17N US Survey Feet, Grid North. Sources: ESRI, SPECTRA, TRC, LIDAR IMAGERY 2015, USDA NRCS

### Appendix 7B

Soils Crossed  
by the NEXUS  
Project Pipeline Facilities  
Stark County, OH



Created: 11/12/2015

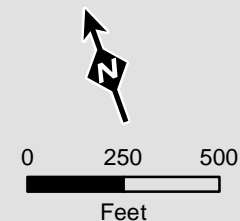
Page 31 of 280





### Legend

- Milepost (0.1 mile)
- Proposed NEXUS Mainline Pipeline
- Proposed TGP Interconnect
- Access Roads
- Permanent Easement
- Temporary Workspace
- Proposed Compressor Sites
- Proposed Ware Yards
- ATWS
- NRCS Soils
- Project Counties
- Adjacent Page



Projection: NAD83, UTM Zone 17N US Survey Feet, Grid North. Sources: ESRI, SPECTRA, TRC, LIDAR IMAGERY 2015, USDA NRCS

### Appendix 7B

Soils Crossed  
by the NEXUS  
Project Pipeline Facilities  
Stark County, OH

**NEXUS**  
GAS TRANSMISSION

Created: 11/12/2015

Page 32 of 280















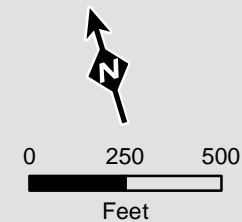






### Legend

- |   |                                  |  |                           |
|---|----------------------------------|--|---------------------------|
|  | Milepost (0.1 mile)              |  | Proposed Compressor Sites |
|  | Proposed NEXUS Mainline Pipeline |  | Proposed Ware Yards       |
|  | Proposed TGP Interconnect        |  | ATWS                      |
|  | Access Roads                     |  | NRCS Soils                |
|  | Permanent Easement               |  | Project Counties          |
|  | Temporary Workspace              |  | Adjacent Page             |



## Appendix 7B

Soils Crossed  
by the NEXUS  
Project Pipeline Facilities  
Stark County, OH

Created: 11/12/2015

**NEXUS**  
GAS TRANSMISSION

Page 34 of 280

Projection: NAD83, UTM Zone 17N US Survey Feet, Grid North. Sources: ESRI, SPECTRA, TRC, LIDAR IMAGERY 2015, USDA NRCS















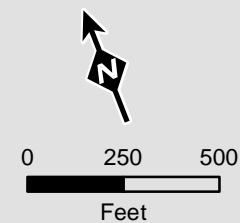






### Legend

- |   |                                  |  |                           |
|---|----------------------------------|--|---------------------------|
|  | Milepost (0.1 mile)              |  | Proposed Compressor Sites |
|  | Proposed NEXUS Mainline Pipeline |  | Proposed Ware Yards       |
|  | Proposed TGP Interconnect        |  | ATWS                      |
|  | Access Roads                     |  | NRCS Soils                |
|  | Permanent Easement               |  | Project Counties          |
|  | Temporary Workspace              |  | Adjacent Page             |

Appendix 7B

Soils Crossed  
by the NEXUS  
Project Pipeline Facilities  
Stark County, OH

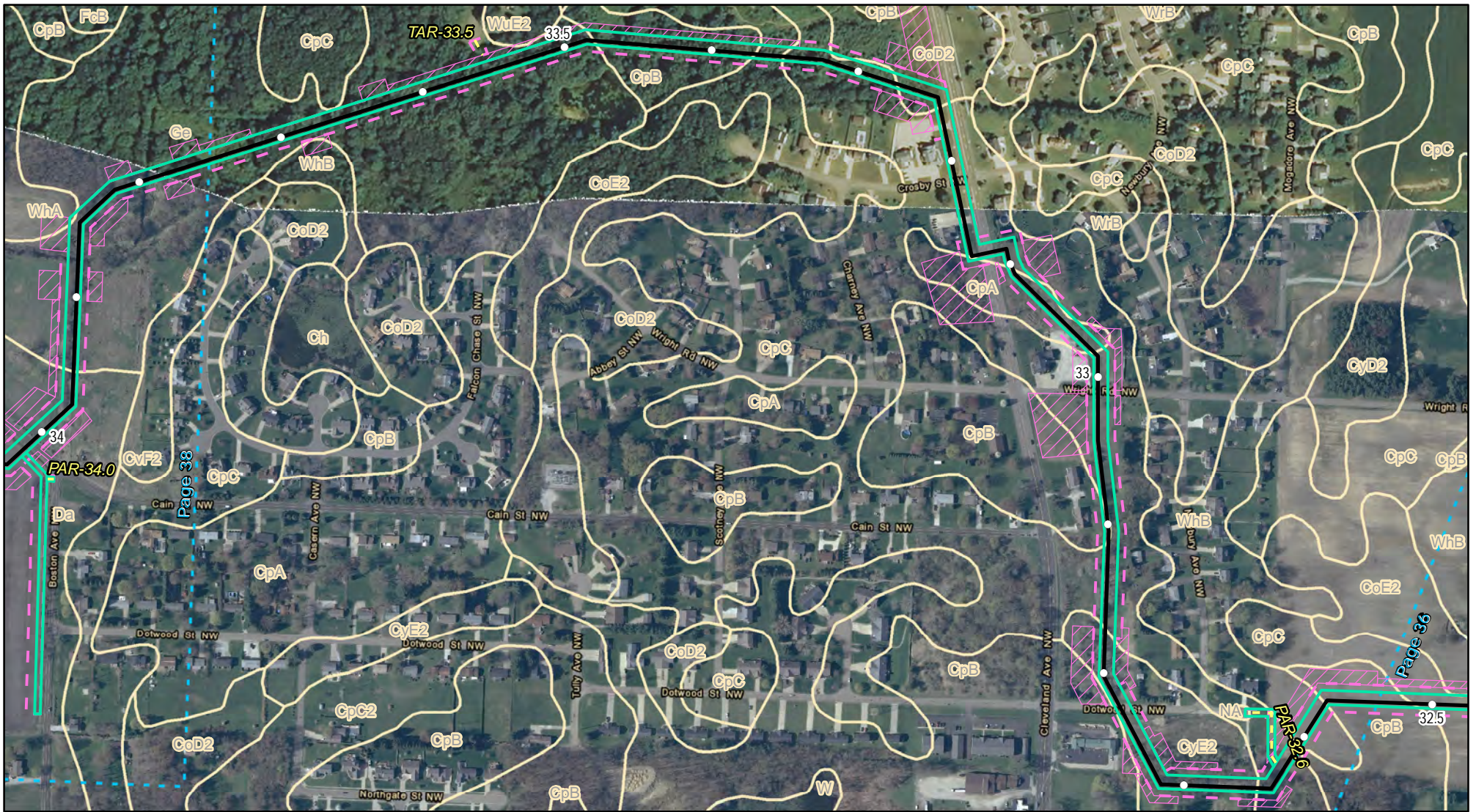
Created: 11/12/2015

**NEXUS**  
GAS TRANSMISSION

Page 36 of 280

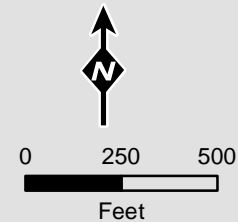
Projection: NAD83, UTM Zone 17N US Survey Feet, Grid North. Sources: ESRI, SPECTRA, TRC, LIDAR IMAGERY 2015, USDA NRCS





### Legend

- Milepost (0.1 mile)
- Proposed NEXUS Mainline Pipeline
- Proposed TGP Interconnect
- Access Roads
- Permanent Easement
- Temporary Workspace
- Proposed Compressor Sites
- Proposed Ware Yards
- ATWS
- NRCS Soils
- Project Counties
- Adjacent Page



Projection: NAD83, UTM Zone 17N US Survey Feet, Grid North. Sources: ESRI, SPECTRA, TRC, LIDAR IMAGERY 2015, USDA NRCS

### Appendix 7B

Soils Crossed  
by the NEXUS  
Project Pipeline Facilities  
Stark County, OH

**NEXUS**  
GAS TRANSMISSION

Created: 11/12/2015

Page 37 of 280







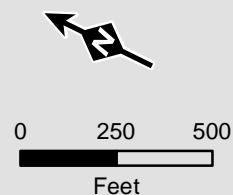






### Legend

- Milepost (0.1 mile)
- Proposed NEXUS Mainline Pipeline
- Proposed TGP Interconnect
- Access Roads
- █ Permanent Easement
- █ Temporary Workspace
- █ Proposed Compressor Sites
- █ Proposed Ware Yards
- █ ATWS
- █ NRCS Soils
- █ Project Counties
- █ Adjacent Page



Projection: NAD83, UTM Zone 17N US Survey Feet, Grid North. Sources: ESRI, SPECTRA, TRC, LIDAR IMAGERY 2015, USDA NRCS

### Appendix 7B

Soils Crossed  
by the NEXUS  
Project Pipeline Facilities  
Summit County, OH

**NEXUS**  
GAS TRANSMISSION

Created: 11/12/2015

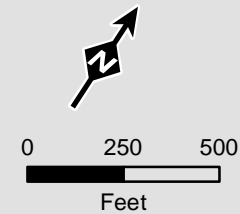
Page 40 of 280





### Legend

- Milepost (0.1 mile)
- Proposed NEXUS Mainline Pipeline
- Proposed TGP Interconnect
- Access Roads
- Permanent Easement
- Temporary Workspace
- Proposed Compressor Sites
- Proposed Ware Yards
- ATWS
- NRCS Soils
- Project Counties
- Adjacent Page



Projection: NAD83, UTM Zone 17N US Survey Feet, Grid North. Sources: ESRI, SPECTRA, TRC, LIDAR IMAGERY 2015, USDA NRCS

### Appendix 7B

Soils Crossed  
by the NEXUS  
Project Pipeline Facilities  
Summit County, OH

**NEXUS**  
GAS TRANSMISSION













Created: 11/12/2015

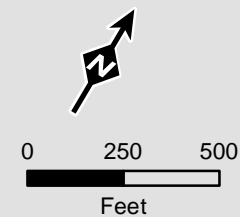
Page 41 of 280





### Legend

- |   |                                  |  |                           |
|---|----------------------------------|--|---------------------------|
|  | Milepost (0.1 mile)              |  | Proposed Compressor Sites |
|  | Proposed NEXUS Mainline Pipeline |  | Proposed Ware Yards       |
|  | Proposed TGP Interconnect        |  | ATWS                      |
|  | Access Roads                     |  | NRCS Soils                |
|  | Permanent Easement               |  | Project Counties          |
|  | Temporary Workspace              |  | Adjacent Page             |



Projection: NAD83, UTM Zone 17N US Survey Feet, Grid North. Sources: ESRI, SPECTRA, TRC, LIDAR IMAGERY 2015, USDA NRCS

Appendix 7B

Soils Crossed  
by the NEXUS  
Project Pipeline Facilities  
Summit County, OH

Created: 11/12/2015

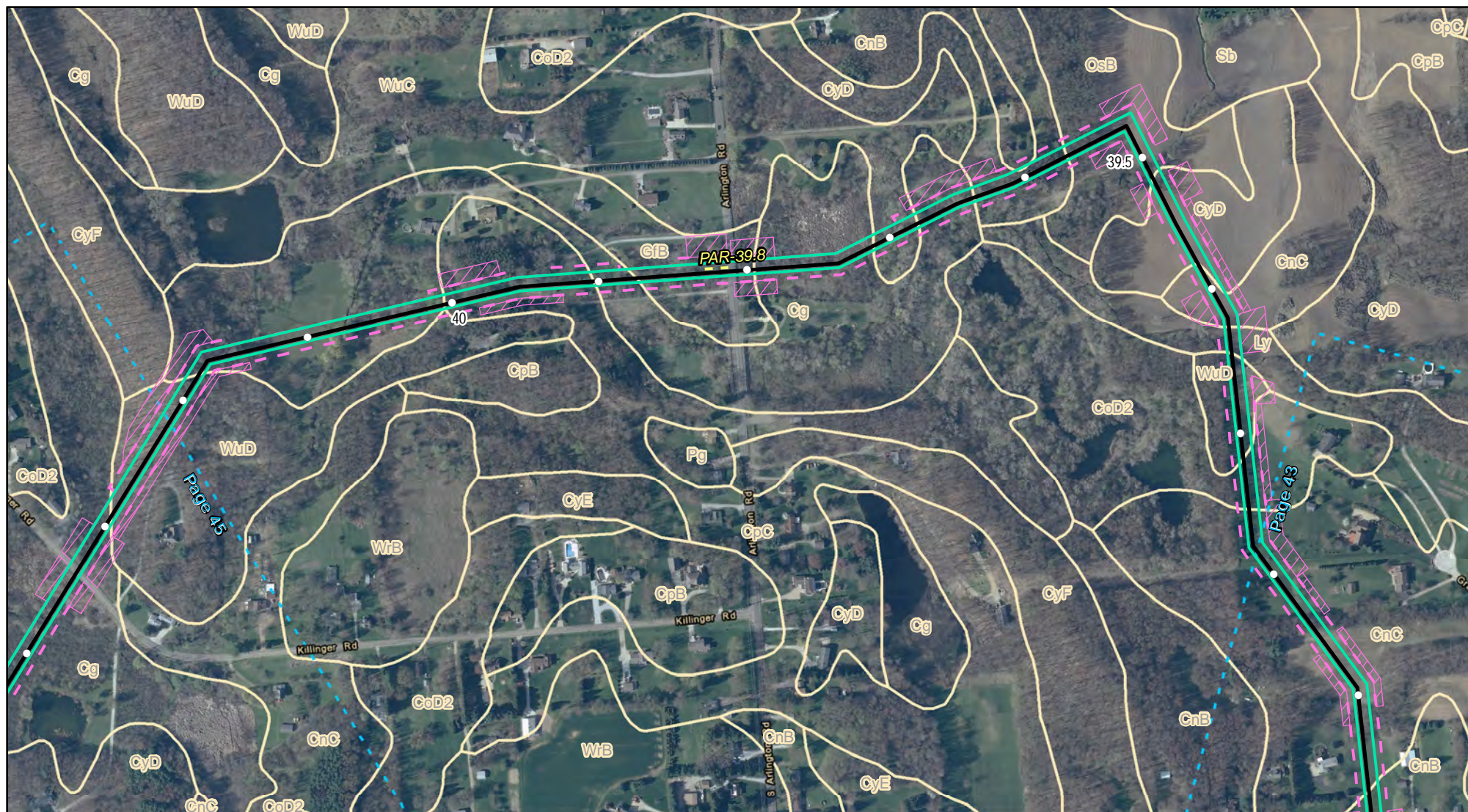
Page 42 of 280























### Legend

- |   |                                  |  |                           |
|---|----------------------------------|--|---------------------------|
|  | Milepost (0.1 mile)              |  | Proposed Compressor Sites |
|  | Proposed NEXUS Mainline Pipeline |  | Proposed Ware Yards       |
|  | Proposed TGP Interconnect        |  | ATWS                      |
|  | Access Roads                     |  | NRCS Soils                |
|  | Permanent Easement               |  | Project Counties          |
|  | Temporary Workspace              |  | Adjacent Page             |



Projection: NAD83, UTM Zone 17N US Survey Feet, Grid North. Sources: ESRI, SPECTRA, TRC, LIDAR IMAGERY 2015, USDA NRCS

Appendix 7B

# Soils Crossed by the NEXUS Project Pipeline Facilities Summit County, OH

Created: 11/12/2015

Page 44 of 280



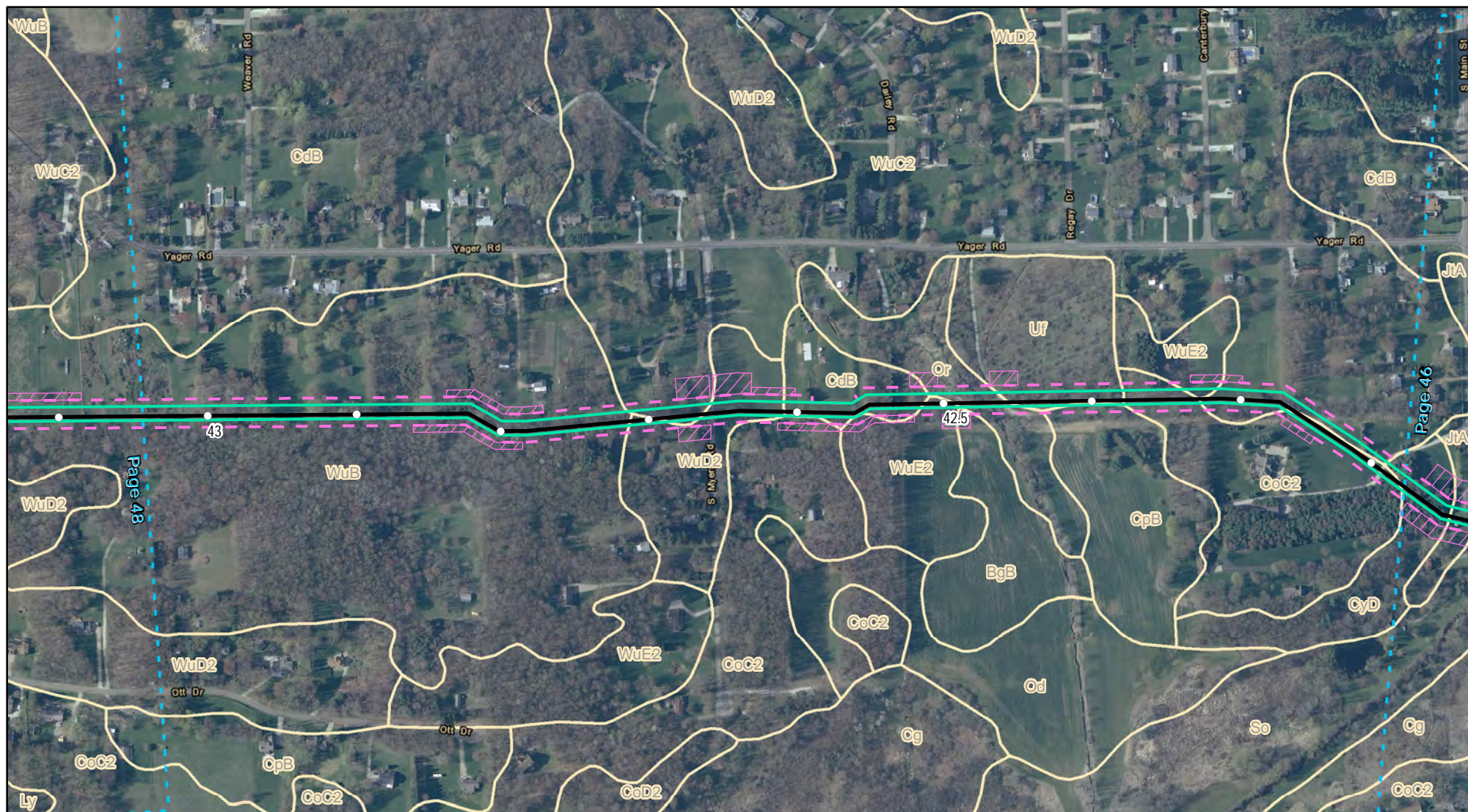






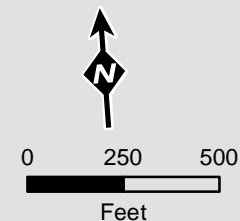






### Legend

- Milepost (0.1 mile)
- Proposed NEXUS Mainline Pipeline
- Proposed TGP Interconnect
- Access Roads
- Permanent Easement
- Temporary Workspace
- Proposed Compressor Sites
- Proposed Ware Yards
- ATWS
- NRCS Soils
- Project Counties
- Adjacent Page



Projection: NAD83, UTM Zone 17N US Survey Feet, Grid North. Sources: ESRI, SPECTRA, TRC, LIDAR IMAGERY 2015, USDA NRCS

### Appendix 7B

Soils Crossed  
by the NEXUS  
Project Pipeline Facilities  
Summit County, OH

**NEXUS**  
GAS TRANSMISSION

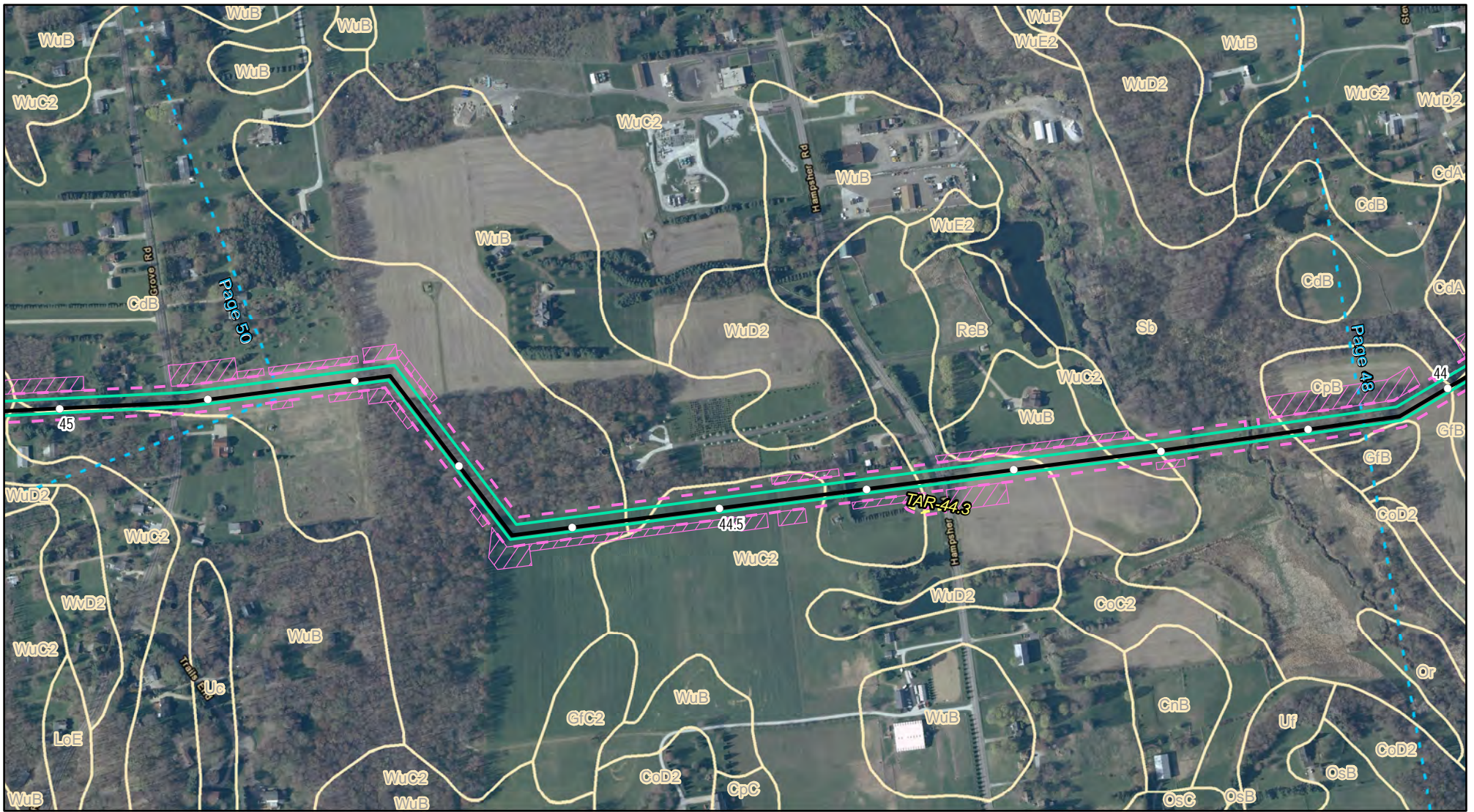
Created: 11/12/2015

Page 47 of 280



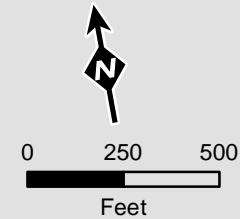






### Legend

- Milepost (0.1 mile)
- Proposed NEXUS Mainline Pipeline
- Proposed TGP Interconnect
- Access Roads
- █ Permanent Easement
- █ Temporary Workspace
- █ Proposed Compressor Sites
- █ Proposed Ware Yards
- █ ATWS
- █ NRCS Soils
- █ Project Counties
- █ Adjacent Page



Projection: NAD83, UTM Zone 17N US Survey Feet, Grid North. Sources: ESRI, SPECTRA, TRC, LIDAR IMAGERY 2015, USDA NRCS

### Appendix 7B

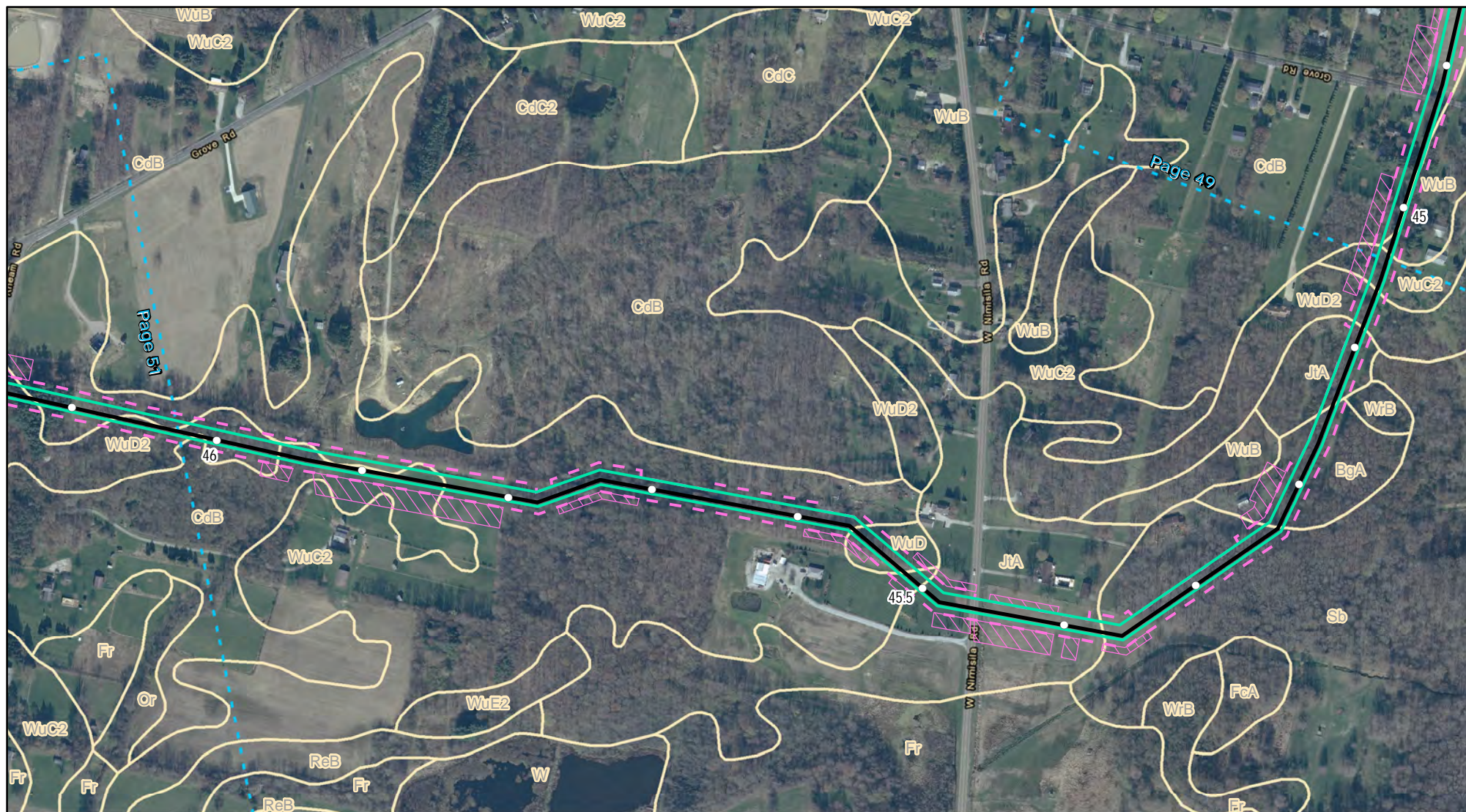
Soils Crossed  
by the NEXUS  
Project Pipeline Facilities  
Summit County, OH

**NEXUS**  
GAS TRANSMISSION

Created: 11/12/2015

Page 49 of 280





### Legend

- Milepost (0.1 mile)
- Proposed NEXUS Mainline Pipeline
- Proposed TGP Interconnect
- Access Roads
- █ Permanent Easement
- █ Temporary Workspace
- █ Proposed Compressor Sites
- █ Proposed Ware Yards
- █ ATWS
- █ NRCS Soils
- █ Project Counties
- █ Adjacent Page



0 250 500  
Feet

### Appendix 7B

Soils Crossed  
by the NEXUS  
Project Pipeline Facilities  
Summit County, OH

**NEXUS**  
GAS TRANSMISSION

Created: 11/12/2015

Page 50 of 280





### Legend

- Milepost (0.1 mile)
- Proposed NEXUS Mainline Pipeline
- Proposed TGP Interconnect
- Access Roads
- Permanent Easement
- Temporary Workspace
- Proposed Compressor Sites
- Proposed Ware Yards
- ATWS
- NRCS Soils
- Project Counties
- Adjacent Page



0 250 500  
Feet

Projection: NAD83, UTM Zone 17N US Survey Feet, Grid North. Sources: ESRI, SPECTRA, TRC, LIDAR IMAGERY 2015, USDA NRCS

### Appendix 7B

Soils Crossed  
by the NEXUS  
Project Pipeline Facilities  
Summit County, OH

**NEXUS**  
GAS TRANSMISSION

Created: 11/12/2015

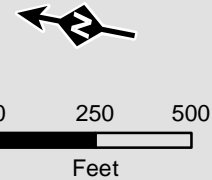
Page 51 of 280





### Legend

- Milepost (0.1 mile)
- Proposed NEXUS Mainline Pipeline
- Proposed TGP Interconnect
- Access Roads
- █ Permanent Easement
- █ Temporary Workspace
- █ Proposed Compressor Sites
- █ Proposed Ware Yards
- █ ATWS
- █ NRCS Soils
- █ Project Counties
- █ Adjacent Page



Projection: NAD83, UTM Zone 17N US Survey Feet, Grid North. Sources: ESRI, SPECTRA, TRC, LIDAR IMAGERY 2015, USDA NRCS

### Appendix 7B

Soils Crossed  
by the NEXUS  
Project Pipeline Facilities  
Summit County, OH



Created: 11/12/2015

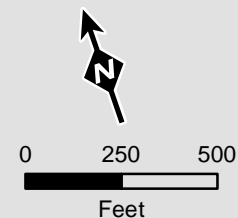
Page 52 of 280





### Legend

- Milepost (0.1 mile)
- Proposed NEXUS Mainline Pipeline
- Proposed TGP Interconnect
- Access Roads
- Permanent Easement
- Temporary Workspace
- Proposed Compressor Sites
- Proposed Ware Yards
- ATWS
- NRCS Soils
- Project Counties
- Adjacent Page



Projection: NAD83, UTM Zone 17N US Survey Feet, Grid North. Sources: ESRI, SPECTRA, TRC, LIDAR IMAGERY 2015, USDA NRCS

### Appendix 7B

Soils Crossed  
by the NEXUS  
Project Pipeline Facilities  
Summit County, OH

**NEXUS**  
GAS TRANSMISSION

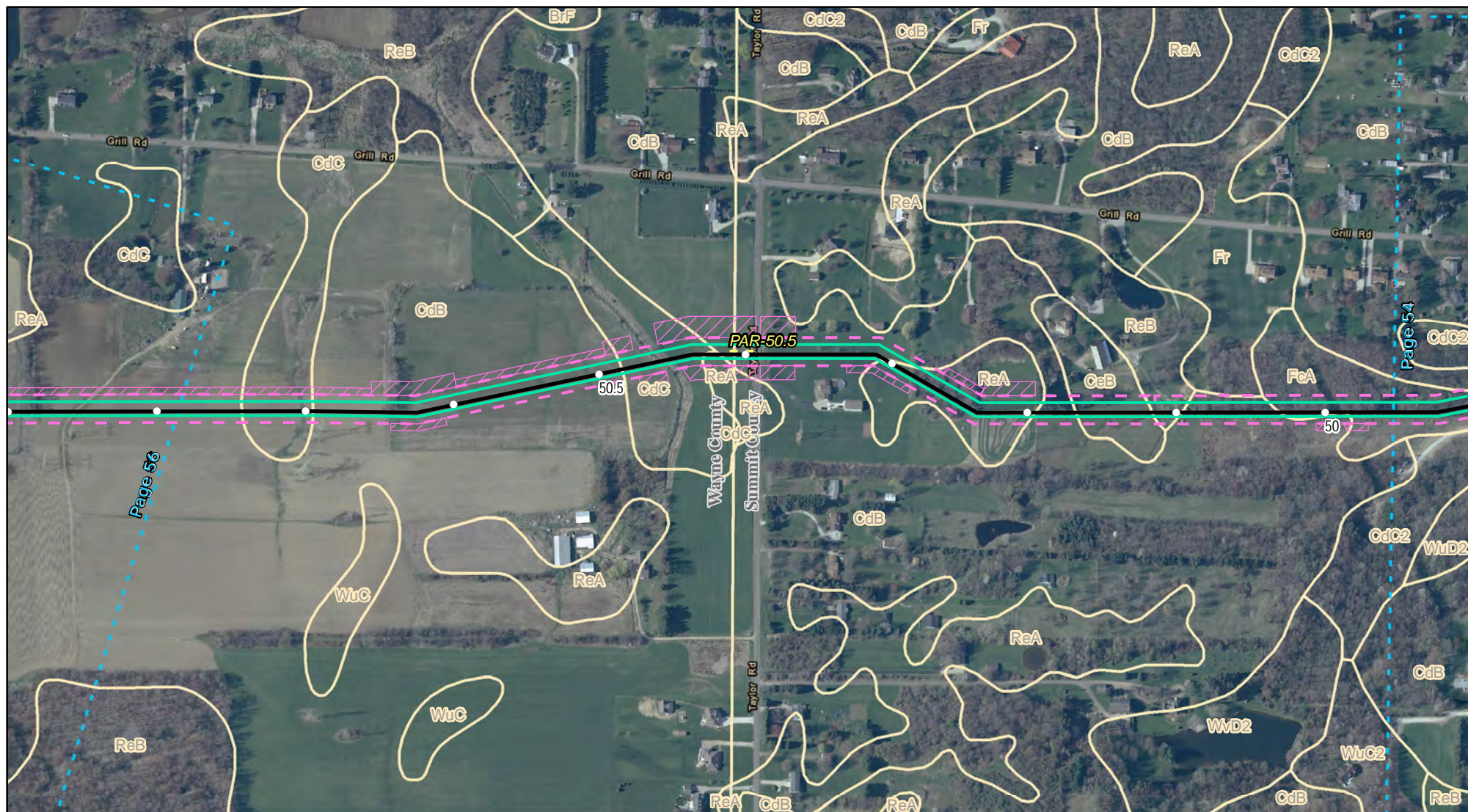
Created: 11/12/2015

Page 53 of 280



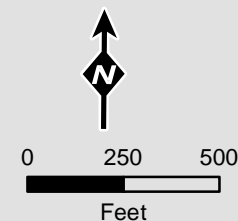






### Legend

- Milepost (0.1 mile)
- Proposed NEXUS Mainline Pipeline
- Proposed TGP Interconnect
- Access Roads
- Permanent Easement
- Temporary Workspace
- Proposed Compressor Sites
- Proposed Ware Yards
- ATWS
- NRCS Soils
- Project Counties
- Adjacent Page



Projection: NAD83, UTM Zone 17N US Survey Feet, Grid North. Sources: ESRI, SPECTRA, TRC, LIDAR IMAGERY 2015, USDA NRCS

### Appendix 7B

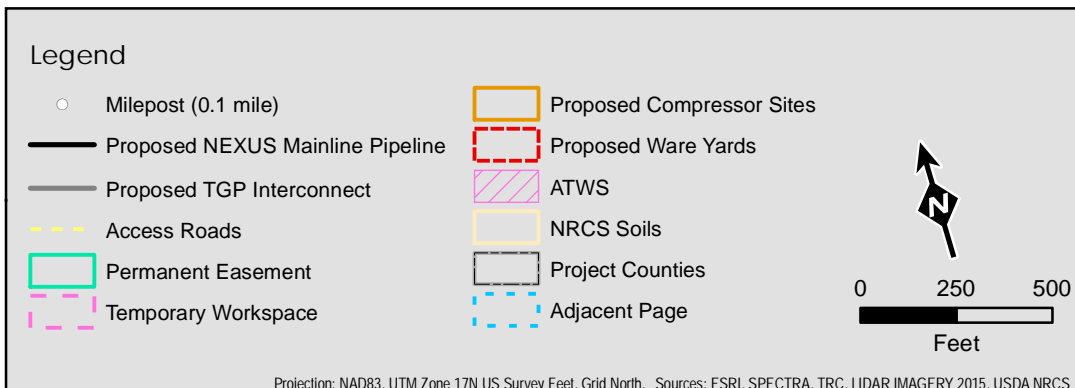
Soils Crossed  
by the NEXUS  
Project Pipeline Facilities  
Summit County, OH

**NEXUS**  
GAS TRANSMISSION

Created: 11/12/2015

Page 55 of 280



Appendix 7B

Soils Crossed  
by the NEXUS  
Project Pipeline Facilities  
Wayne County, OH

Created: 11/12/2015

Page 56 of 280

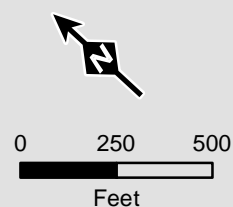






### Legend

- Milepost (0.1 mile)
- Proposed NEXUS Mainline Pipeline
- Proposed TGP Interconnect
- Access Roads
- Permanent Easement
- Temporary Workspace
- Proposed Compressor Sites
- Proposed Ware Yards
- ATWS
- NRCS Soils
- Project Counties
- Adjacent Page



Projection: NAD83, UTM Zone 17N US Survey Feet, Grid North. Sources: ESRI, SPECTRA, TRC, LIDAR IMAGERY 2015, USDA NRCS

### Appendix 7B

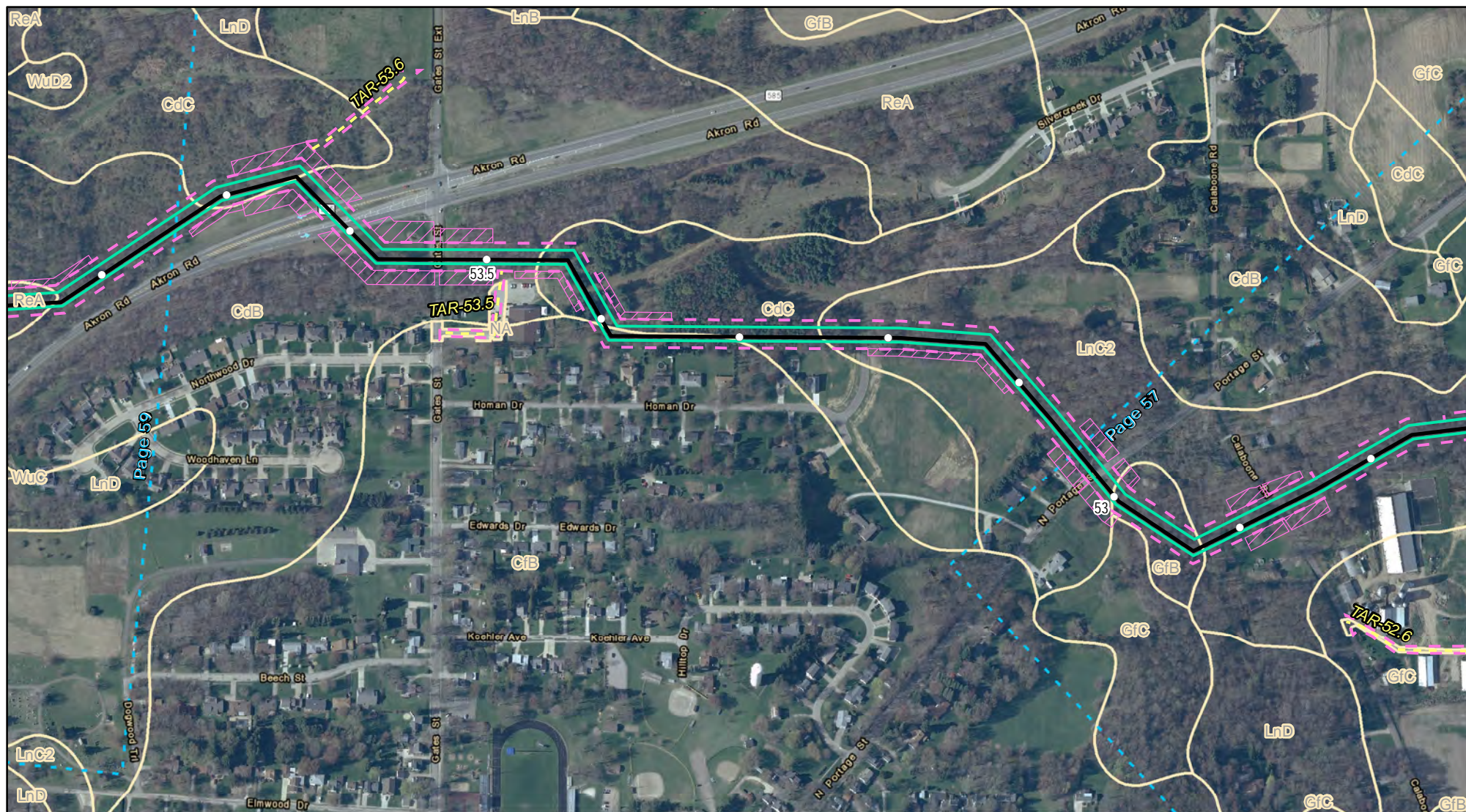
Soils Crossed  
by the NEXUS  
Project Pipeline Facilities  
Wayne County, OH

**NEXUS**  
GAS TRANSMISSION

Created: 11/12/2015

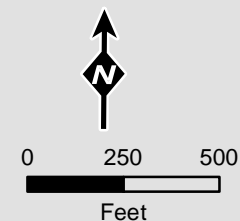
Page 57 of 280





### Legend

- Milepost (0.1 mile)
- Proposed NEXUS Mainline Pipeline
- Proposed TGP Interconnect
- Access Roads
- Permanent Easement
- Temporary Workspace
- Proposed Compressor Sites
- Proposed Ware Yards
- ATWS
- NRCS Soils
- Project Counties
- Adjacent Page



Projection: NAD83, UTM Zone 17N US Survey Feet, Grid North. Sources: ESRI, SPECTRA, TRC, LIDAR IMAGERY 2015, USDA NRCS

### Appendix 7B

Soils Crossed  
by the NEXUS  
Project Pipeline Facilities  
Wayne County, OH

**NEXUS**  
GAS TRANSMISSION













Created: 11/12/2015

Page 58 of 280





### Legend

- |   |                                  |  |                           |
|---|----------------------------------|--|---------------------------|
|  | Milepost (0.1 mile)              |  | Proposed Compressor Sites |
|  | Proposed NEXUS Mainline Pipeline |  | Proposed Ware Yards       |
|  | Proposed TGP Interconnect        |  | ATWS                      |
|  | Access Roads                     |  | NRCS Soils                |
|  | Permanent Easement               |  | Project Counties          |
|  | Temporary Workspace              |  | Adjacent Page             |



Projection: NAD83, UTM Zone 17N US Survey Feet, Grid North. Sources: ESRI, SPECTRA, TRC, LIDAR IMAGERY 2015, USDA NRCS

## Appendix 7B

Soils Crossed  
by the NEXUS  
Project Pipeline Facilities  
Wayne County, OH

Created: 11/12/2015

Page 59 of 280

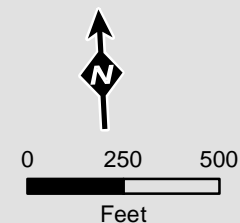






### Legend

- Milepost (0.1 mile)
- Proposed NEXUS Mainline Pipeline
- Proposed TGP Interconnect
- Access Roads
- █ Permanent Easement
- █ Temporary Workspace
- █ Proposed Compressor Sites
- █ Proposed Ware Yards
- █ ATWS
- █ NRCS Soils
- █ Project Counties
- █ Adjacent Page



Projection: NAD83, UTM Zone 17N US Survey Feet, Grid North. Sources: ESRI, SPECTRA, TRC, LIDAR IMAGERY 2015, USDA NRCS

### Appendix 7B

Soils Crossed  
by the NEXUS  
Project Pipeline Facilities  
Wayne County, OH



Created: 11/12/2015

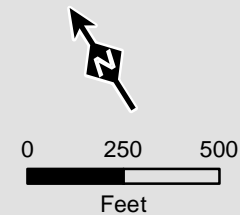
Page 60 of 280





### Legend

- Milepost (0.1 mile)
- Proposed NEXUS Mainline Pipeline
- Proposed TGP Interconnect
- Access Roads
- █ Permanent Easement
- █ Temporary Workspace
- █ Proposed Compressor Sites
- █ Proposed Ware Yards
- █ ATWS
- █ NRCS Soils
- █ Project Counties
- █ Adjacent Page



Projection: NAD83, UTM Zone 17N US Survey Feet, Grid North. Sources: ESRI, SPECTRA, TRC, LIDAR IMAGERY 2015, USDA NRCS

### Appendix 7B

Soils Crossed  
by the NEXUS  
Project Pipeline Facilities  
Wayne County, OH

**NEXUS**  
GAS TRANSMISSION













Created: 11/12/2015

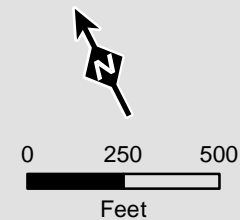
Page 61 of 280





### Legend

- |   |                                  |  |                           |
|---|----------------------------------|--|---------------------------|
|  | Milepost (0.1 mile)              |  | Proposed Compressor Sites |
|  | Proposed NEXUS Mainline Pipeline |  | Proposed Ware Yards       |
|  | Proposed TGP Interconnect        |  | ATWS                      |
|  | Access Roads                     |  | NRCS Soils                |
|  | Permanent Easement               |  | Project Counties          |
|  | Temporary Workspace              |  | Adjacent Page             |



## Appendix 7B

Soils Crossed  
by the NEXUS  
Project Pipeline Facilities  
Medina County, OH

Created: 11/12/2015

**NEXUS**  
GAS TRANSMISSION

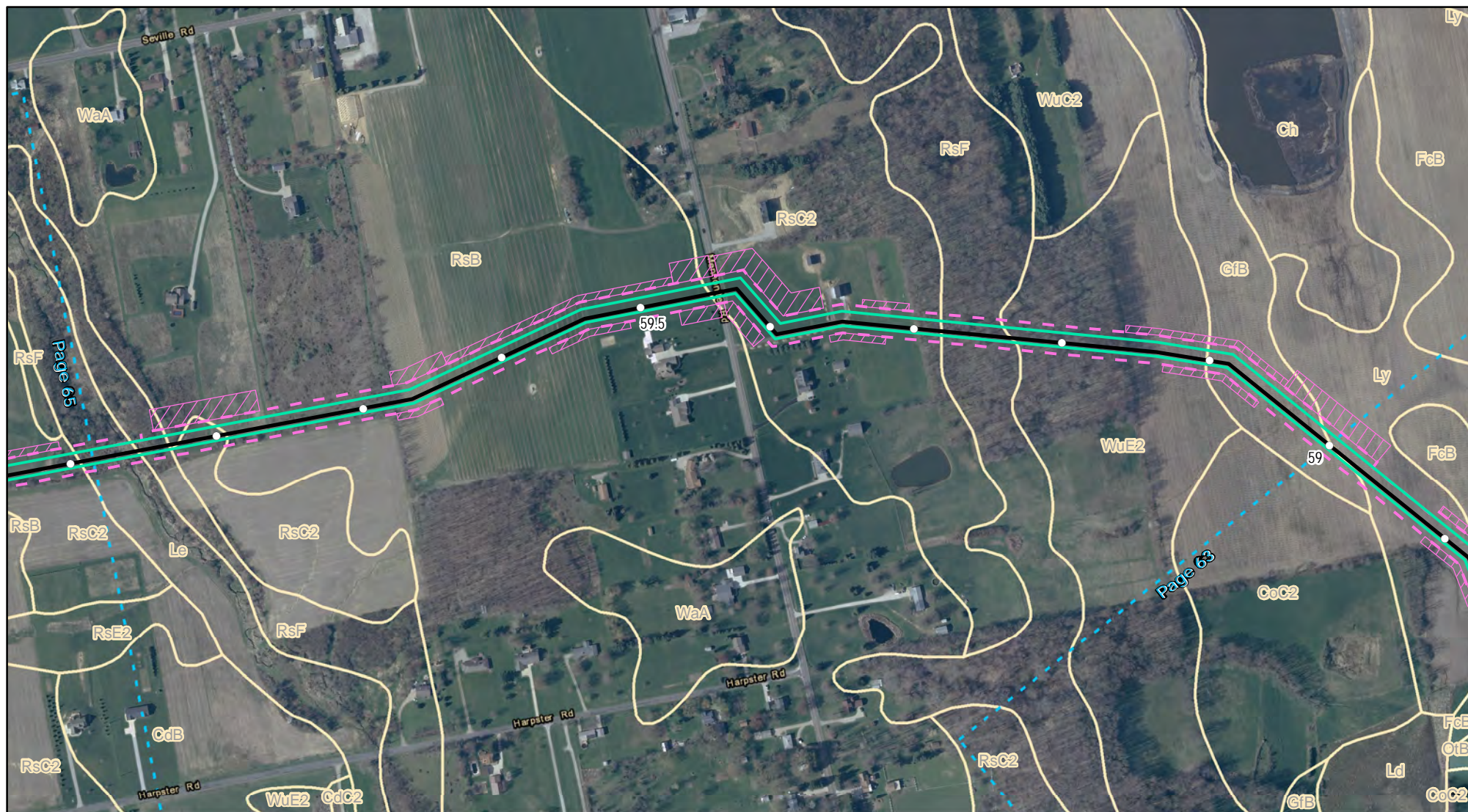
Page 62 of 280

Projection: NAD83, UTM Zone 17N US Survey Feet, Grid North. Sources: ESRI, SPECTRA, TRC, LIDAR IMAGERY 2015, USDA NRCS



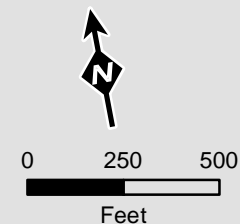






### Legend

- Milepost (0.1 mile)
- Proposed NEXUS Mainline Pipeline
- Proposed TGP Interconnect
- Access Roads
- Permanent Easement
- Temporary Workspace
- Proposed Compressor Sites
- Proposed Ware Yards
- ATWS
- NRCS Soils
- Project Counties
- Adjacent Page



Projection: NAD83, UTM Zone 17N US Survey Feet, Grid North. Sources: ESRI, SPECTRA, TRC, LIDAR IMAGERY 2015, USDA NRCS

### Appendix 7B

Soils Crossed  
by the NEXUS  
Project Pipeline Facilities  
Medina County, OH

**NEXUS**  
GAS TRANSMISSION

Created: 11/12/2015

Page 64 of 280



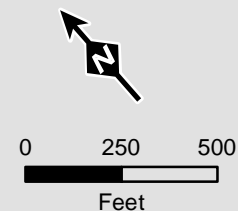






### Legend

- Milepost (0.1 mile)
- Proposed NEXUS Mainline Pipeline
- Proposed TGP Interconnect
- Access Roads
- █ Permanent Easement
- █ Temporary Workspace
- █ Proposed Compressor Sites
- █ Proposed Ware Yards
- █ ATWS
- █ NRCS Soils
- █ Project Counties
- █ Adjacent Page



Projection: NAD83, UTM Zone 17N US Survey Feet, Grid North. Sources: ESRI, SPECTRA, TRC, LIDAR IMAGERY 2015, USDA NRCS

### Appendix 7B

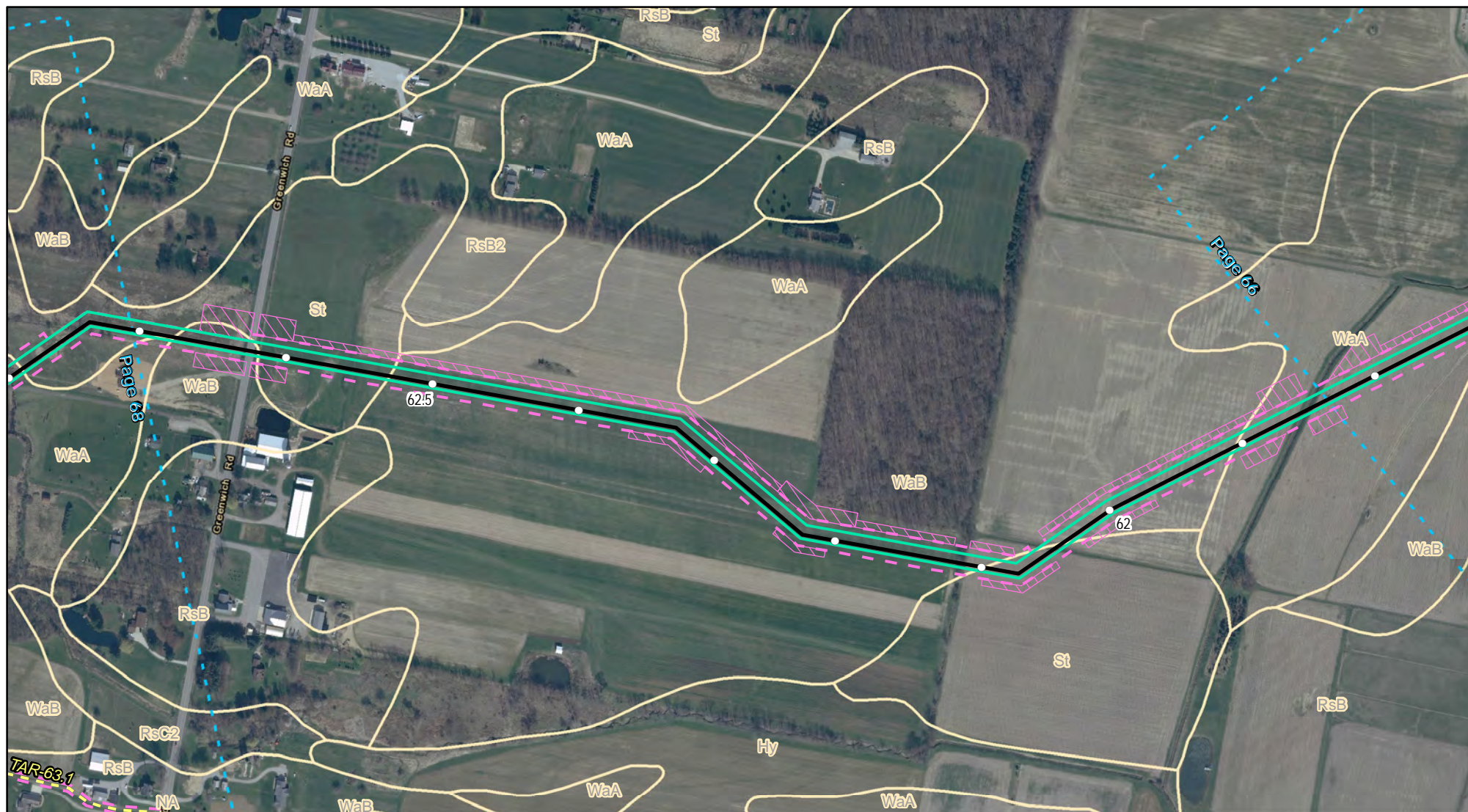
Soils Crossed  
by the NEXUS  
Project Pipeline Facilities  
Medina County, OH

**NEXUS**  
GAS TRANSMISSION

Created: 11/12/2015

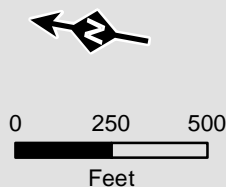
Page 66 of 280





### Legend

- Milepost (0.1 mile)
- Proposed NEXUS Mainline Pipeline
- Proposed TGP Interconnect
- Access Roads
- █ Permanent Easement
- █ Temporary Workspace
- █ Proposed Compressor Sites
- █ Proposed Ware Yards
- █ ATWS
- █ NRCS Soils
- █ Project Counties
- █ Adjacent Page



Projection: NAD83, UTM Zone 17N US Survey Feet, Grid North. Sources: ESRI, SPECTRA, TRC, LIDAR IMAGERY 2015, USDA NRCS

### Appendix 7B

Soils Crossed  
by the NEXUS  
Project Pipeline Facilities  
Medina County, OH

**NEXUS**  
GAS TRANSMISSION

Created: 11/12/2015

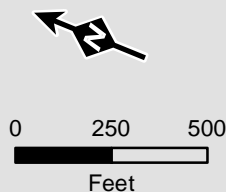
Page 67 of 280





### Legend

- Milepost (0.1 mile)
- Proposed NEXUS Mainline Pipeline
- Proposed TGP Interconnect
- Access Roads
- Permanent Easement
- Temporary Workspace
- Proposed Compressor Sites
- Proposed Ware Yards
- ATWS
- NRCS Soils
- Project Counties
- Adjacent Page



Projection: NAD83, UTM Zone 17N US Survey Feet, Grid North. Sources: ESRI, SPECTRA, TRC, LIDAR IMAGERY 2015, USDA NRCS

### Appendix 7B

Soils Crossed  
by the NEXUS  
Project Pipeline Facilities  
Medina County, OH

**NEXUS**  
GAS TRANSMISSION

Created: 11/12/2015

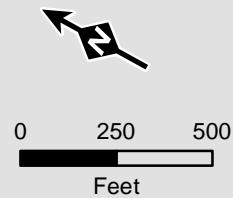
Page 68 of 280





### Legend

- Milepost (0.1 mile)
- Proposed NEXUS Mainline Pipeline
- Proposed TGP Interconnect
- Access Roads
- █ Permanent Easement
- █ Temporary Workspace
- █ Proposed Compressor Sites
- █ Proposed Ware Yards
- █ ATWS
- █ NRCS Soils
- █ Project Counties
- █ Adjacent Page



Projection: NAD83, UTM Zone 17N US Survey Feet, Grid North. Sources: ESRI, SPECTRA, TRC, LIDAR IMAGERY 2015, USDA NRCS

### Appendix 7B

Soils Crossed  
by the NEXUS  
Project Pipeline Facilities  
Medina County, OH



Created: 11/12/2015

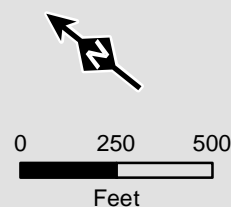
Page 69 of 280





### Legend

- Milepost (0.1 mile)
- Proposed NEXUS Mainline Pipeline
- Proposed TGP Interconnect
- - - Access Roads
- █ Permanent Easement
- █ Temporary Workspace
- █ Proposed Compressor Sites
- █ Proposed Ware Yards
- █ ATWS
- █ NRCS Soils
- █ Project Counties
- █ Adjacent Page



Projection: NAD83, UTM Zone 17N US Survey Feet, Grid North. Sources: ESRI, SPECTRA, TRC, LIDAR IMAGERY 2015, USDA NRCS

### Appendix 7B

Soils Crossed  
by the NEXUS  
Project Pipeline Facilities  
Medina County, OH

**NEXUS**  
GAS TRANSMISSION

Created: 11/12/2015

Page 70 of 280