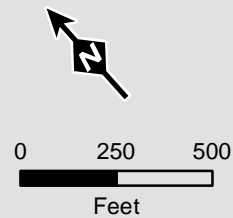


Legend

- Milepost (0.1 mile)
- Proposed NEXUS Mainline Pipeline
- Proposed TGP Interconnect
- Access Roads
- Permanent Easement
- Temporary Workspace
- Proposed Compressor Sites
- Proposed Ware Yards
- ATWS
- NRCS Soils
- Project Counties
- Adjacent Page



Projection: NAD83, UTM Zone 17N US Survey Feet, Grid North. Sources: ESRI, SPECTRA, TRC, LIDAR IMAGERY 2015, USDA NRCS

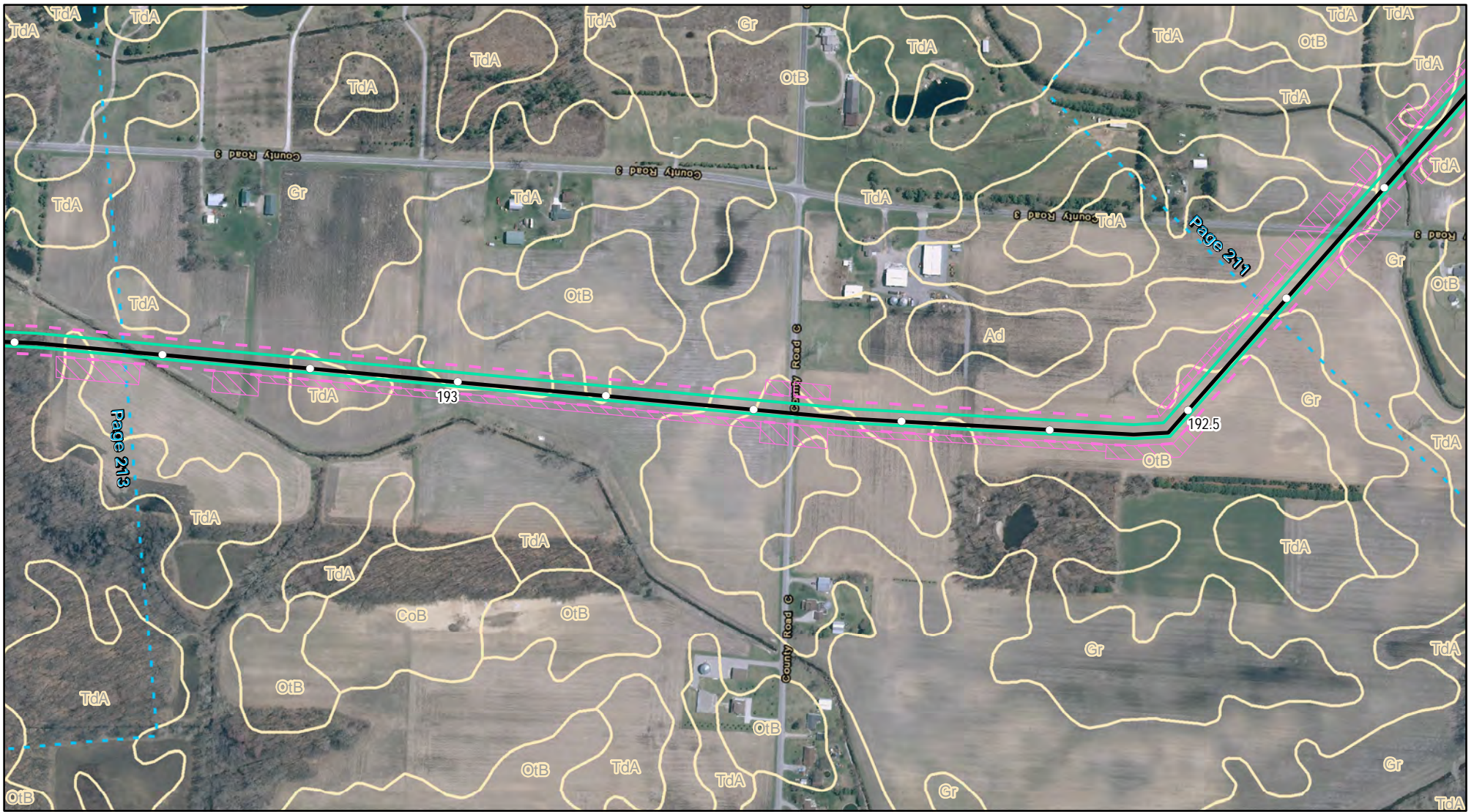
Appendix 7B

Soils Crossed
by the NEXUS
Project Pipeline Facilities
Fulton County, OH

NEXUS
GAS TRANSMISSION

Created: 11/12/2015

Page 211 of 280



Legend

- Milepost (0.1 mile)
- Proposed NEXUS Mainline Pipeline
- Proposed TGP Interconnect
- Access Roads
- █ Permanent Easement
- █ Temporary Workspace
- █ Proposed Compressor Sites
- █ Proposed Ware Yards
- █ ATWS
- █ NRCS Soils
- █ Project Counties
- █ Adjacent Page



0 250 500
Feet

Projection: NAD83, UTM Zone 17N US Survey Feet, Grid North. Sources: ESRI, SPECTRA, TRC, LIDAR IMAGERY 2015, USDA NRCS

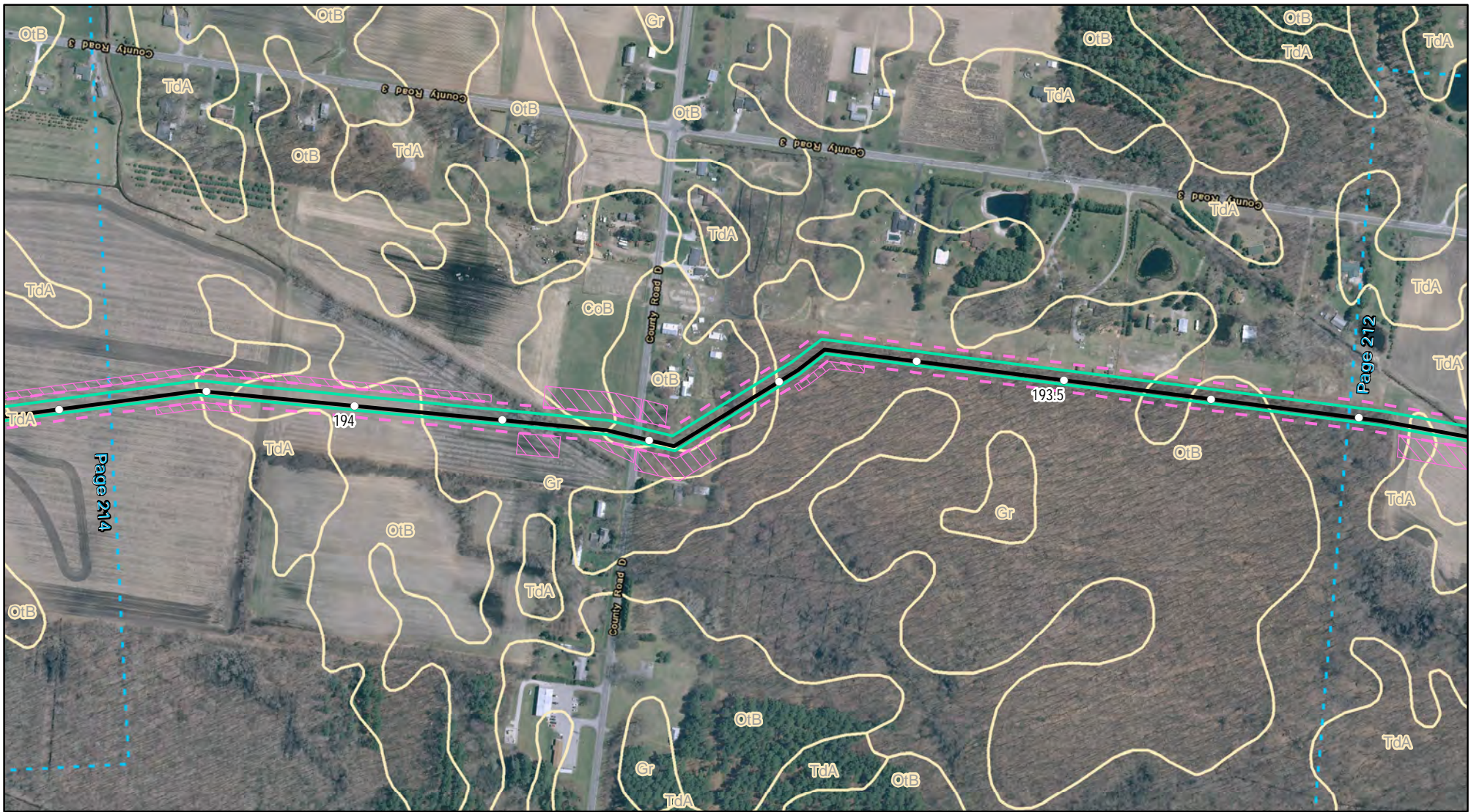
Appendix 7B

Soils Crossed
by the NEXUS
Project Pipeline Facilities
Fulton County, OH

NEXUS
GAS TRANSMISSION

Created: 11/12/2015

Page 212 of 280



Legend

- Milepost (0.1 mile)
- Proposed NEXUS Mainline Pipeline
- Proposed TGP Interconnect
- Access Roads
- █ Permanent Easement
- █ Temporary Workspace
- █ Proposed Compressor Sites
- █ Proposed Ware Yards
- █ ATWS
- █ NRCS Soils
- █ Project Counties
- █ Adjacent Page



0 250 500
Feet

Projection: NAD83, UTM Zone 17N US Survey Feet, Grid North. Sources: ESRI, SPECTRA, TRC, LIDAR IMAGERY 2015, USDA NRCS

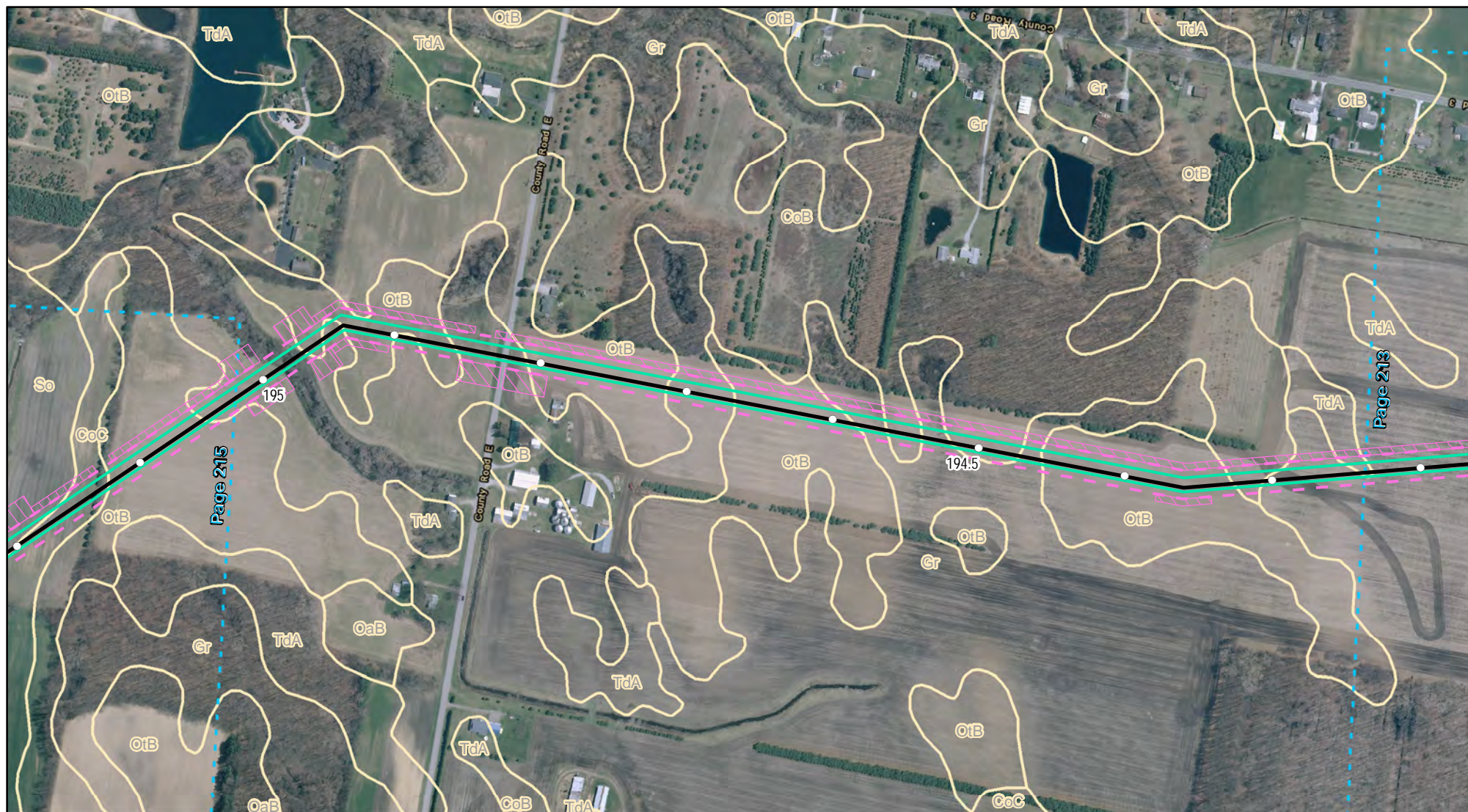
Appendix 7B

Soils Crossed
by the NEXUS
Project Pipeline Facilities
Fulton County, OH

NEXUS
GAS TRANSMISSION

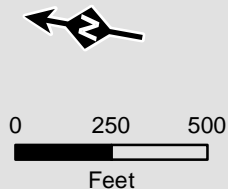
Created: 11/12/2015

Page 213 of 280



Legend

- Milepost (0.1 mile)
- Proposed NEXUS Mainline Pipeline
- Proposed TGP Interconnect
- Access Roads
- █ Permanent Easement
- █ Temporary Workspace
- █ Proposed Compressor Sites
- █ Proposed Ware Yards
- █ ATWS
- █ NRCS Soils
- █ Project Counties
- █ Adjacent Page



Projection: NAD83, UTM Zone 17N US Survey Feet, Grid North. Sources: ESRI, SPECTRA, TRC, LIDAR IMAGERY 2015, USDA NRCS

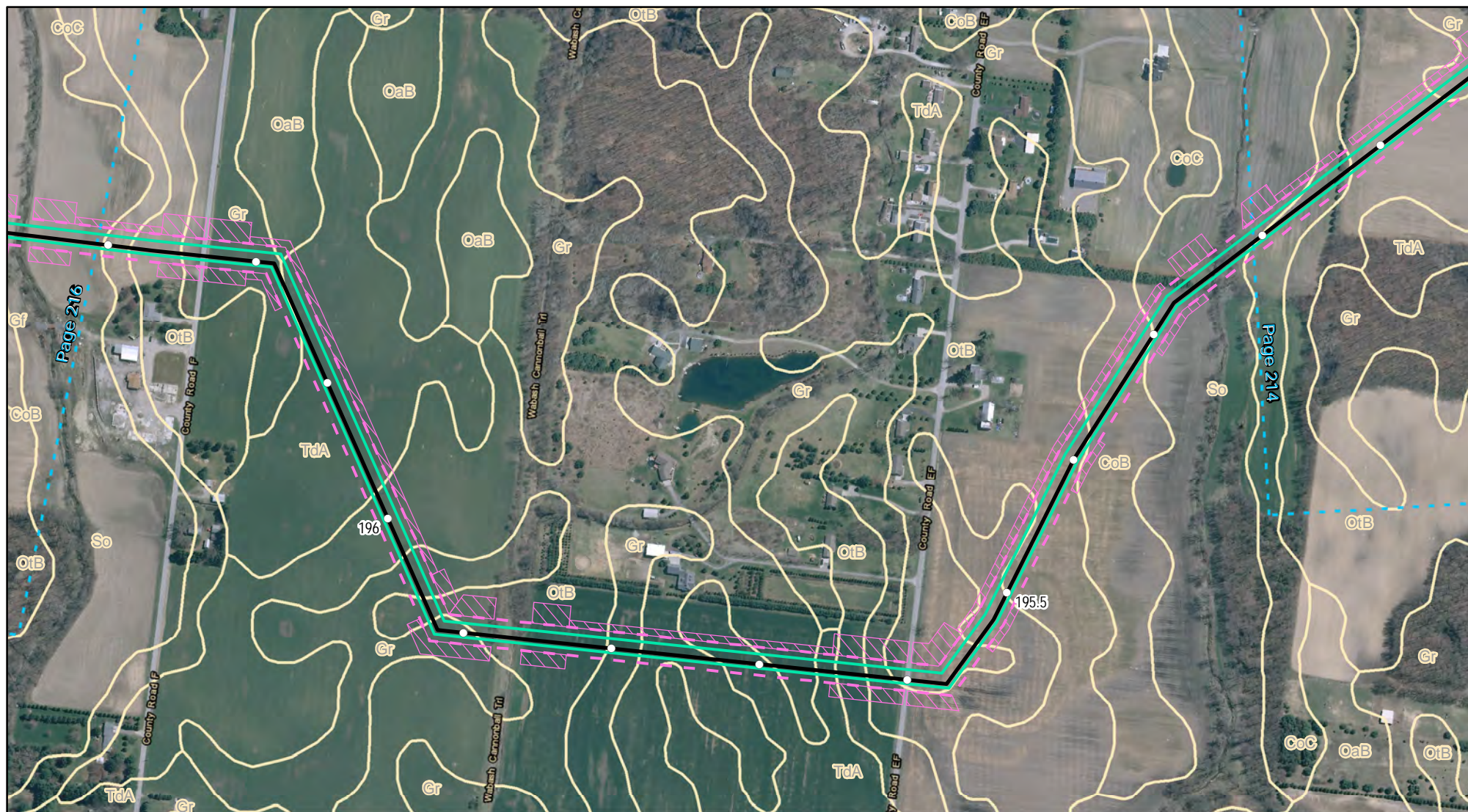
Appendix 7B

Soils Crossed
by the NEXUS
Project Pipeline Facilities
Fulton County, OH



Created: 11/12/2015

Page 214 of 280



Legend

- Milepost (0.1 mile)
- Proposed NEXUS Mainline Pipeline
- Proposed TGP Interconnect
- Access Roads
- █ Permanent Easement
- █ Temporary Workspace
- █ Proposed Compressor Sites
- █ Proposed Ware Yards
- █ ATWS
- █ NRCS Soils
- █ Project Counties
- █ Adjacent Page



0 250 500
Feet

Projection: NAD83, UTM Zone 17N US Survey Feet, Grid North. Sources: ESRI, SPECTRA, TRC, LIDAR IMAGERY 2015, USDA NRCS

Appendix 7B

Soils Crossed
by the NEXUS
Project Pipeline Facilities
Fulton County, OH

NEXUS
GAS TRANSMISSION

Created: 11/12/2015

Page 215 of 280



Legend

- Milepost (0.1 mile)
- Proposed NEXUS Mainline Pipeline
- Proposed TGP Interconnect
- Access Roads
- █ Permanent Easement
- █ Temporary Workspace
- █ Proposed Compressor Sites
- █ Proposed Ware Yards
- █ ATWS
- █ NRCS Soils
- █ Project Counties
- █ Adjacent Page



0 250 500
Feet

Projection: NAD83, UTM Zone 17N US Survey Feet, Grid North. Sources: ESRI, SPECTRA, TRC, LIDAR IMAGERY 2015, USDA NRCS

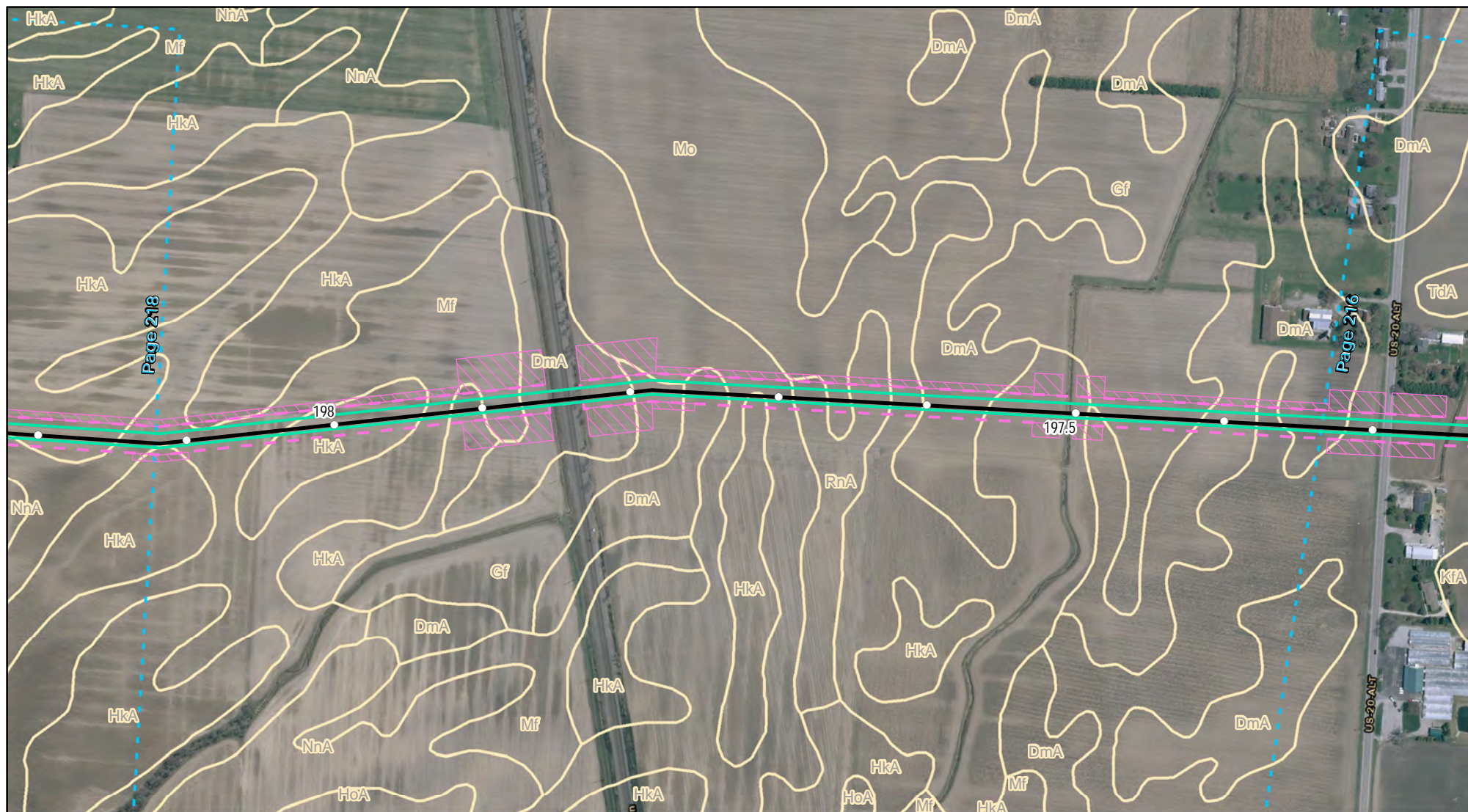
Appendix 7B

Soils Crossed
by the NEXUS
Project Pipeline Facilities
Fulton County, OH

NEXUS
GAS TRANSMISSION

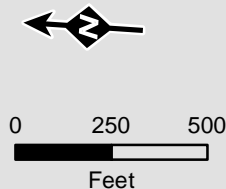
Created: 11/12/2015

Page 216 of 280



Legend

- Milepost (0.1 mile)
- Proposed NEXUS Mainline Pipeline
- Proposed TGP Interconnect
- Access Roads
- █ Permanent Easement
- █ Temporary Workspace
- █ Proposed Compressor Sites
- █ Proposed Ware Yards
- █ ATWS
- █ NRCS Soils
- █ Project Counties
- █ Adjacent Page



Projection: NAD83, UTM Zone 17N US Survey Feet, Grid North. Sources: ESRI, SPECTRA, TRC, LIDAR IMAGERY 2015, USDA NRCS

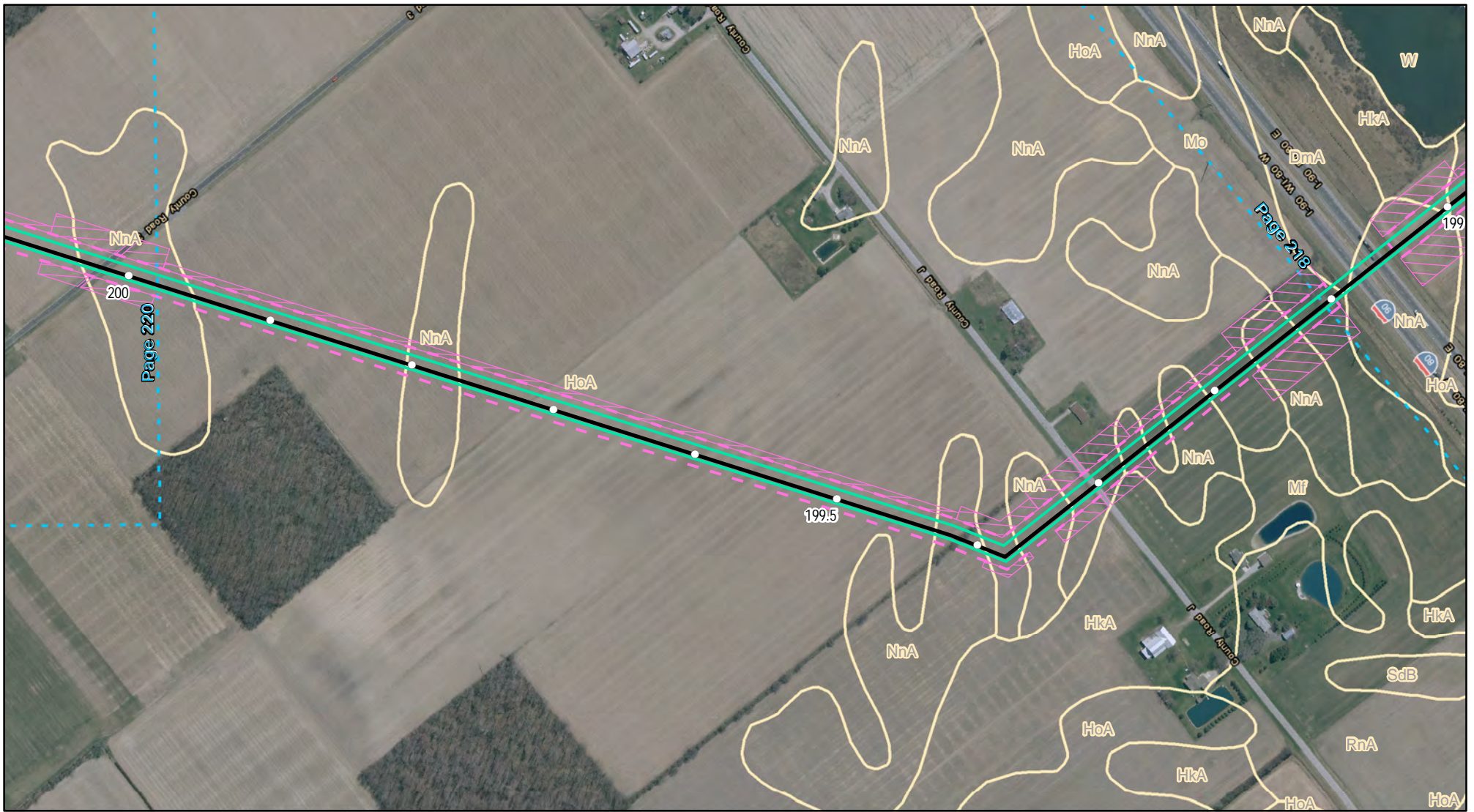
Appendix 7B

Soils Crossed
by the NEXUS
Project Pipeline Facilities
Fulton County, OH

NEXUS
GAS TRANSMISSION

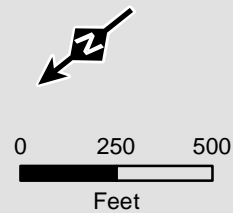
Created: 11/12/2015

Page 217 of 280



Legend

- Milepost (0.1 mile)
- Proposed NEXUS Mainline Pipeline
- Proposed TGP Interconnect
- Access Roads
- Permanent Easement
- Temporary Workspace
- Proposed Compressor Sites
- Proposed Ware Yards
- ATWS
- NRCS Soils
- Project Counties
- Adjacent Page



Projection: NAD83, UTM Zone 17N US Survey Feet, Grid North. Sources: ESRI, SPECTRA, TRC, LIDAR IMAGERY 2015, USDA NRCS

Appendix 7B

Soils Crossed
by the NEXUS
Project Pipeline Facilities
Fulton County, OH

NEXUS
GAS TRANSMISSION

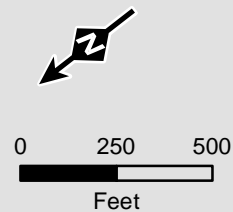
Created: 11/12/2015

Page 219 of 280



Legend

- Milepost (0.1 mile)
- Proposed NEXUS Mainline Pipeline
- Proposed TGP Interconnect
- Access Roads
- Permanent Easement
- Temporary Workspace
- Proposed Compressor Sites
- Proposed Ware Yards
- ATWS
- NRCS Soils
- Project Counties
- Adjacent Page



Projection: NAD83, UTM Zone 17N US Survey Feet, Grid North. Sources: ESRI, SPECTRA, TRC, LIDAR IMAGERY 2015, USDA NRCS

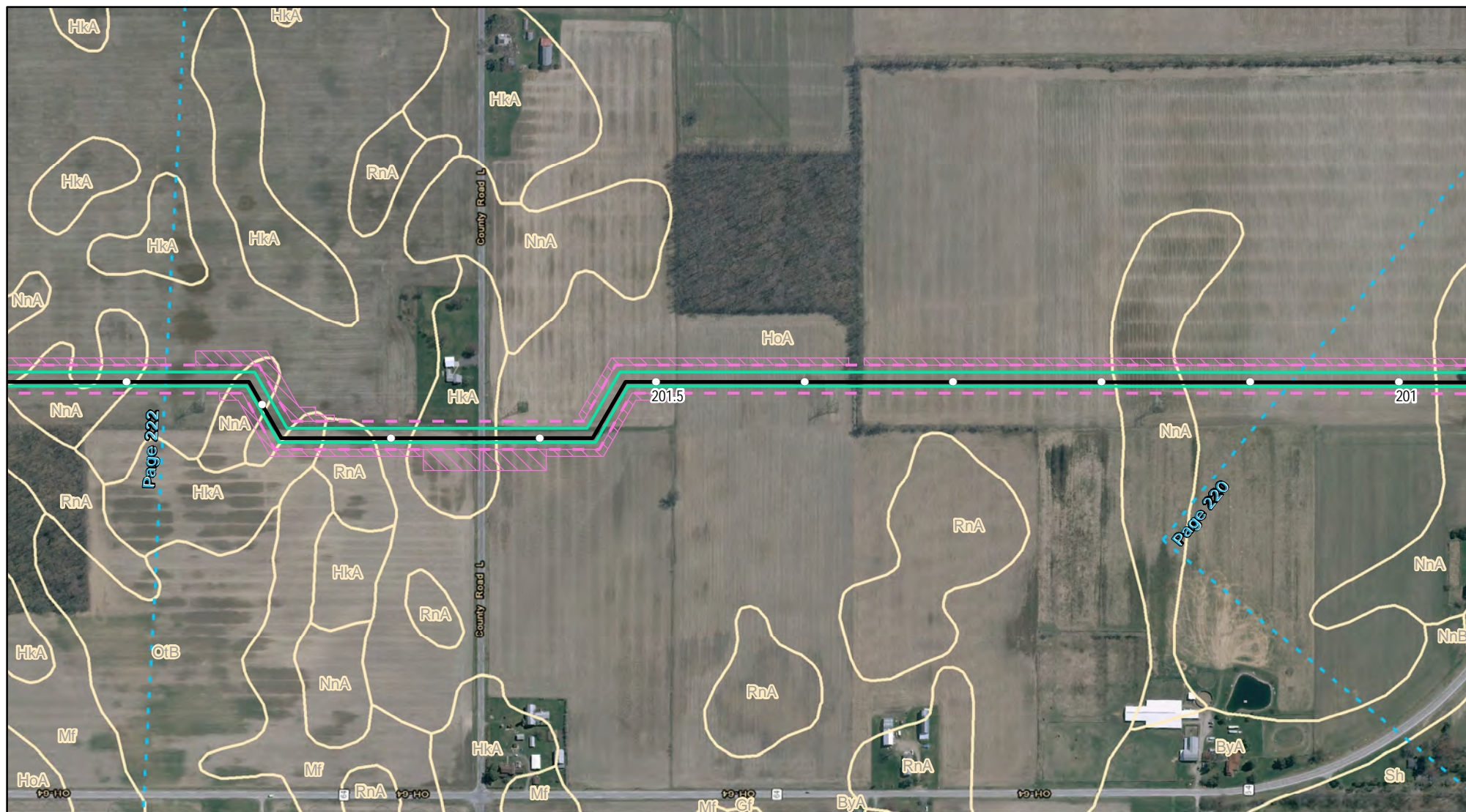
Appendix 7B

Soils Crossed
by the NEXUS
Project Pipeline Facilities
Fulton County, OH

NEXUS
GAS TRANSMISSION

Created: 11/12/2015

Page 220 of 280



Legend

- Milepost (0.1 mile)
- Proposed NEXUS Mainline Pipeline
- Proposed TGP Interconnect
- Access Roads
- Permanent Easement
- Temporary Workspace
- Proposed Compressor Sites
- Proposed Ware Yards
- ATWS
- NRCS Soils
- Project Counties
- Adjacent Page



0 250 500
Feet

Projection: NAD83, UTM Zone 17N US Survey Feet, Grid North. Sources: ESRI, SPECTRA, TRC, LIDAR IMAGERY 2015, USDA NRCS

Appendix 7B

Soils Crossed
by the NEXUS
Project Pipeline Facilities
Fulton County, OH

NEXUS
GAS TRANSMISSION

Created: 11/12/2015

Page 221 of 280



Legend

- Milepost (0.1 mile)
- Proposed NEXUS Mainline Pipeline
- Proposed TGP Interconnect
- Access Roads
- █ Permanent Easement
- █ Temporary Workspace
- █ Proposed Compressor Sites
- █ Proposed Ware Yards
- █ ATWS
- █ NRCS Soils
- █ Project Counties
- █ Adjacent Page



0 250 500
Feet

Projection: NAD83, UTM Zone 17N US Survey Feet, Grid North. Sources: ESRI, SPECTRA, TRC, LIDAR IMAGERY 2015, USDA NRCS

Appendix 7B

Soils Crossed
by the NEXUS
Project Pipeline Facilities
Fulton County, OH

NEXUS
GAS TRANSMISSION

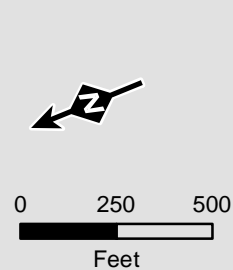
Created: 11/12/2015

Page 222 of 280



Legend

- Milepost (0.1 mile)
- Proposed NEXUS Mainline Pipeline
- Proposed TGP Interconnect
- Access Roads
- Permanent Easement
- Temporary Workspace
- Proposed Compressor Sites
- Proposed Ware Yards
- ATWS
- NRCS Soils
- Project Counties
- Adjacent Page



Projection: NAD83, UTM Zone 17N US Survey Feet, Grid North. Sources: ESRI, SPECTRA, TRC, LIDAR IMAGERY 2015, USDA NRCS

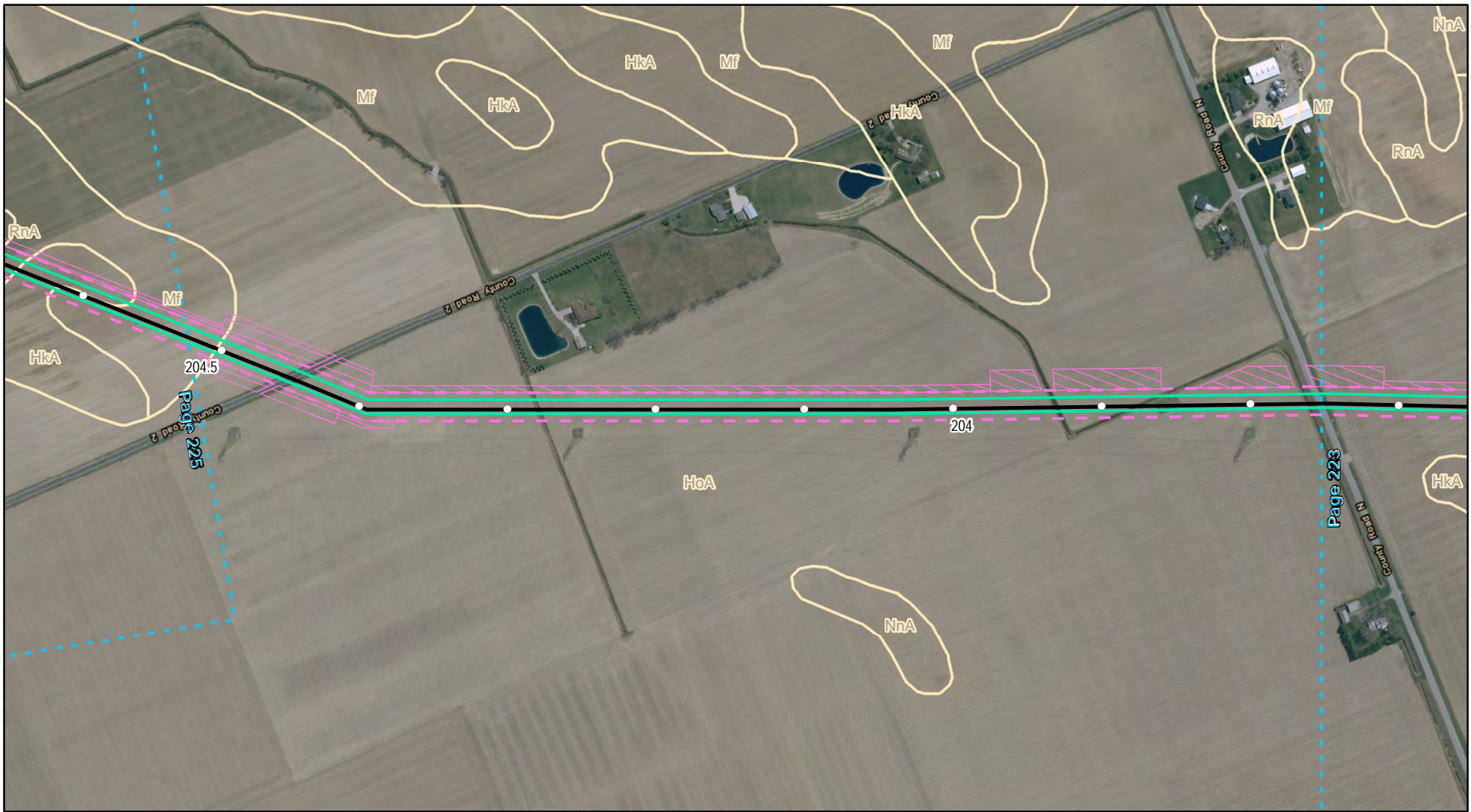
Appendix 7B

Soils Crossed
by the NEXUS
Project Pipeline Facilities
Fulton County, OH

NEXUS
GAS TRANSMISSION

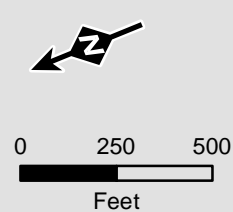
Created: 11/12/2015

Page 223 of 280



Legend

- Milepost (0.1 mile)
- Proposed NEXUS Mainline Pipeline
- Proposed TGP Interconnect
- Access Roads
- █ Permanent Easement
- █ Temporary Workspace
- █ Proposed Compressor Sites
- █ Proposed Ware Yards
- █ ATWS
- █ NRCS Soils
- █ Project Counties
- █ Adjacent Page



Projection: NAD83, UTM Zone 17N US Survey Feet, Grid North. Sources: ESRI, SPECTRA, TRC, LIDAR IMAGERY 2015, USDA NRCS

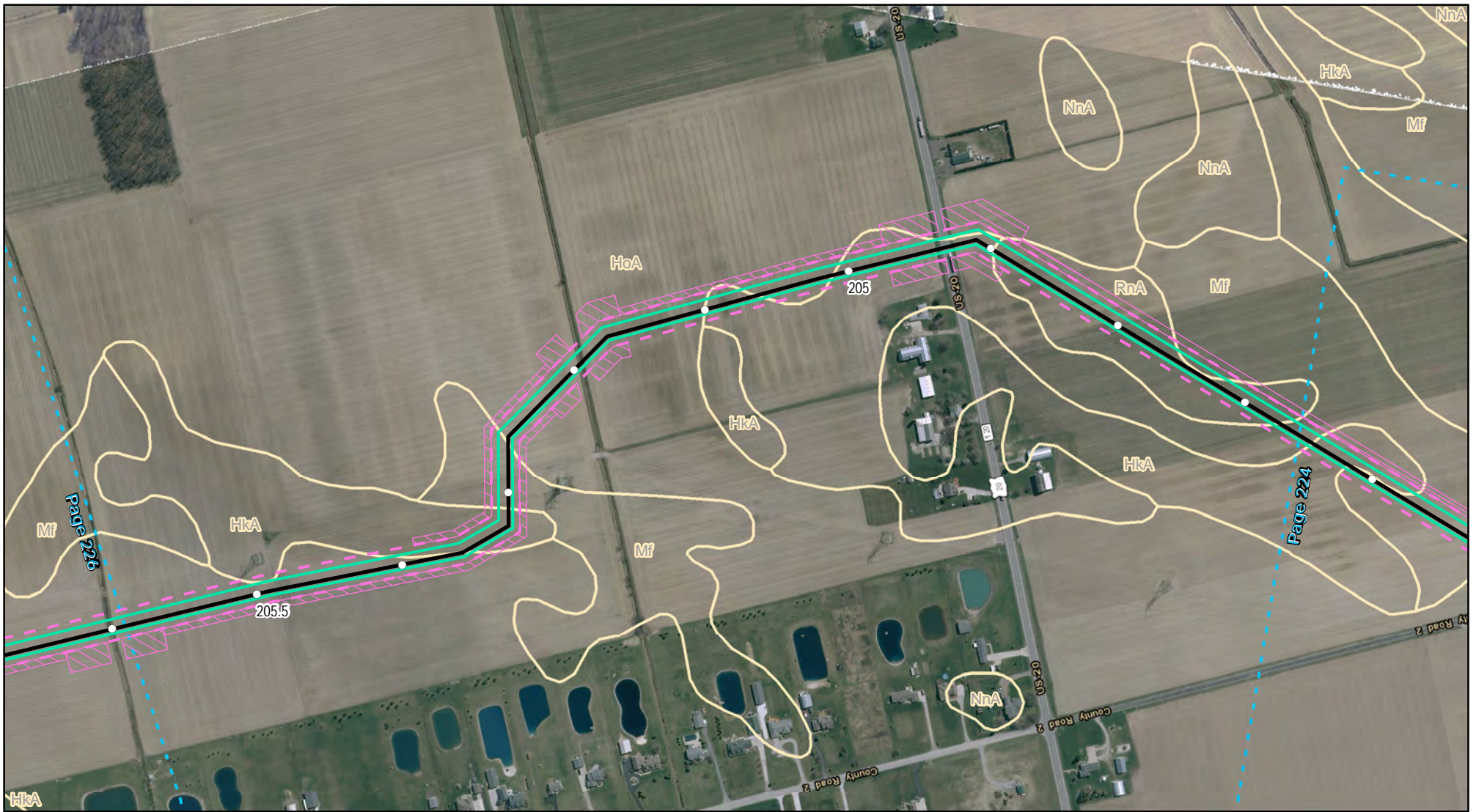
Appendix 7B

Soils Crossed
by the NEXUS
Project Pipeline Facilities
Fulton County, OH

NEXUS
GAS TRANSMISSION

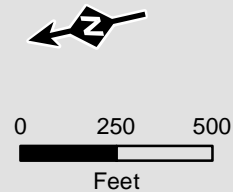
Created: 11/12/2015

Page 224 of 280



Legend

- Milepost (0.1 mile)
- Proposed NEXUS Mainline Pipeline
- Proposed TGP Interconnect
- Access Roads
- Permanent Easement
- Temporary Workspace
- Proposed Compressor Sites
- Proposed Ware Yards
- ATWS
- NRCS Soils
- Project Counties
- Adjacent Page



Projection: NAD83, UTM Zone 17N US Survey Feet, Grid North. Sources: ESRI, SPECTRA, TRC, LIDAR IMAGERY 2015, USDA NRCS

Appendix 7B

Soils Crossed
by the NEXUS
Project Pipeline Facilities
Fulton County, OH

NEXUS
GAS TRANSMISSION

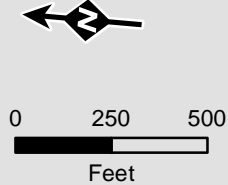
Created: 11/12/2015

Page 225 of 280



Legend

- Milepost (0.1 mile)
- Proposed NEXUS Mainline Pipeline
- Proposed TGP Interconnect
- Access Roads
- █ Permanent Easement
- █ Temporary Workspace
- █ Proposed Compressor Sites
- █ Proposed Ware Yards
- █ ATWS
- █ NRCS Soils
- █ Project Counties
- █ Adjacent Page



Projection: NAD83, UTM Zone 17N US Survey Feet, Grid North. Sources: ESRI, SPECTRA, TRC, LIDAR IMAGERY 2015, USDA NRCS

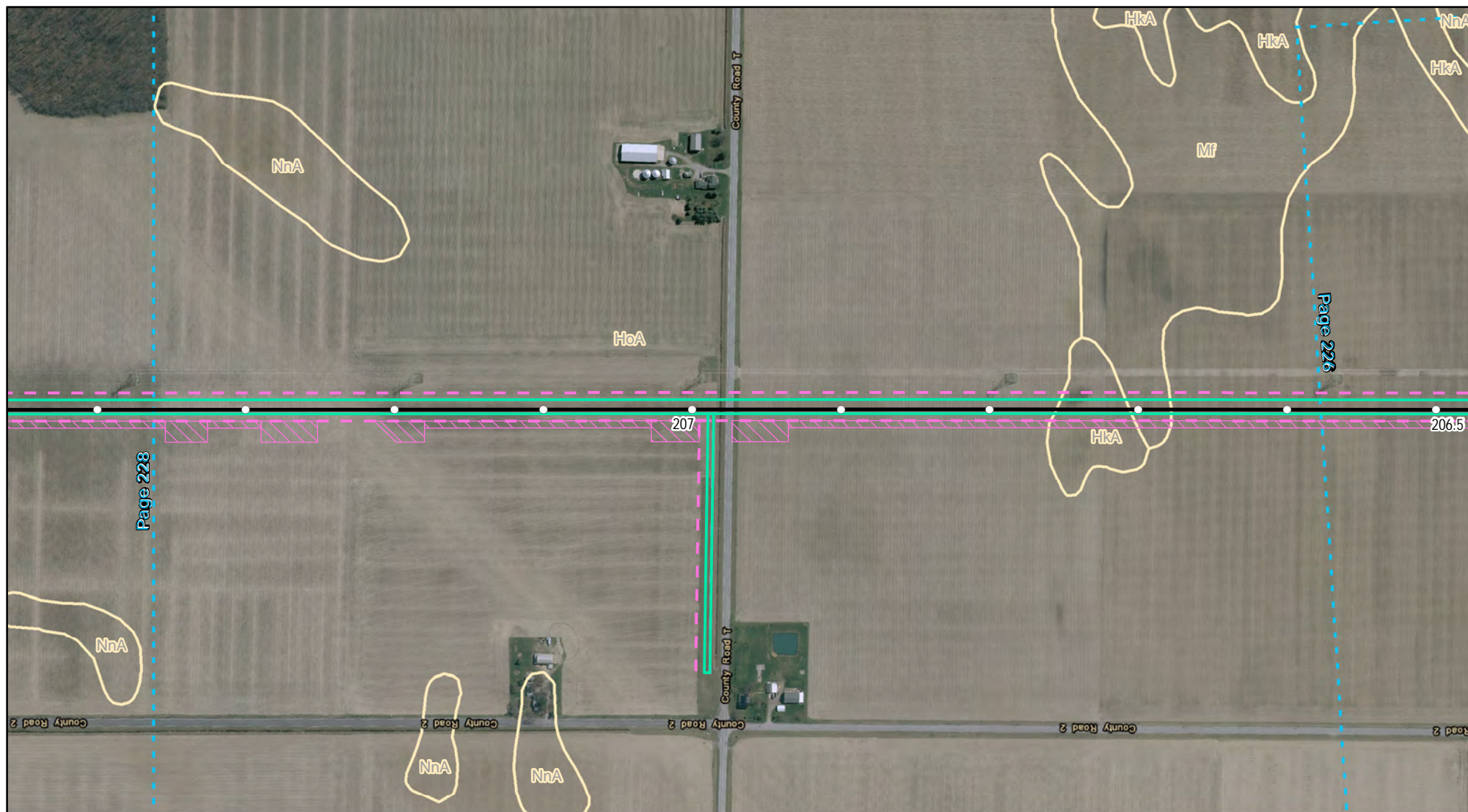
Appendix 7B

Soils Crossed
by the NEXUS
Project Pipeline Facilities
Fulton County, OH

NEXUS
GAS TRANSMISSION

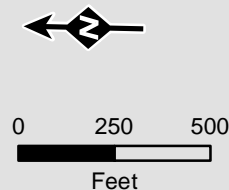
Created: 11/12/2015

Page 226 of 280



Legend

- Milepost (0.1 mile)
- Proposed NEXUS Mainline Pipeline
- Proposed TGP Interconnect
- Access Roads
- █ Permanent Easement
- █ Temporary Workspace
- █ Proposed Compressor Sites
- █ Proposed Ware Yards
- █ ATWS
- █ NRCS Soils
- █ Project Counties
- █ Adjacent Page



Projection: NAD83, UTM Zone 17N US Survey Feet, Grid North. Sources: ESRI, SPECTRA, TRC, LIDAR IMAGERY 2015, USDA NRCS

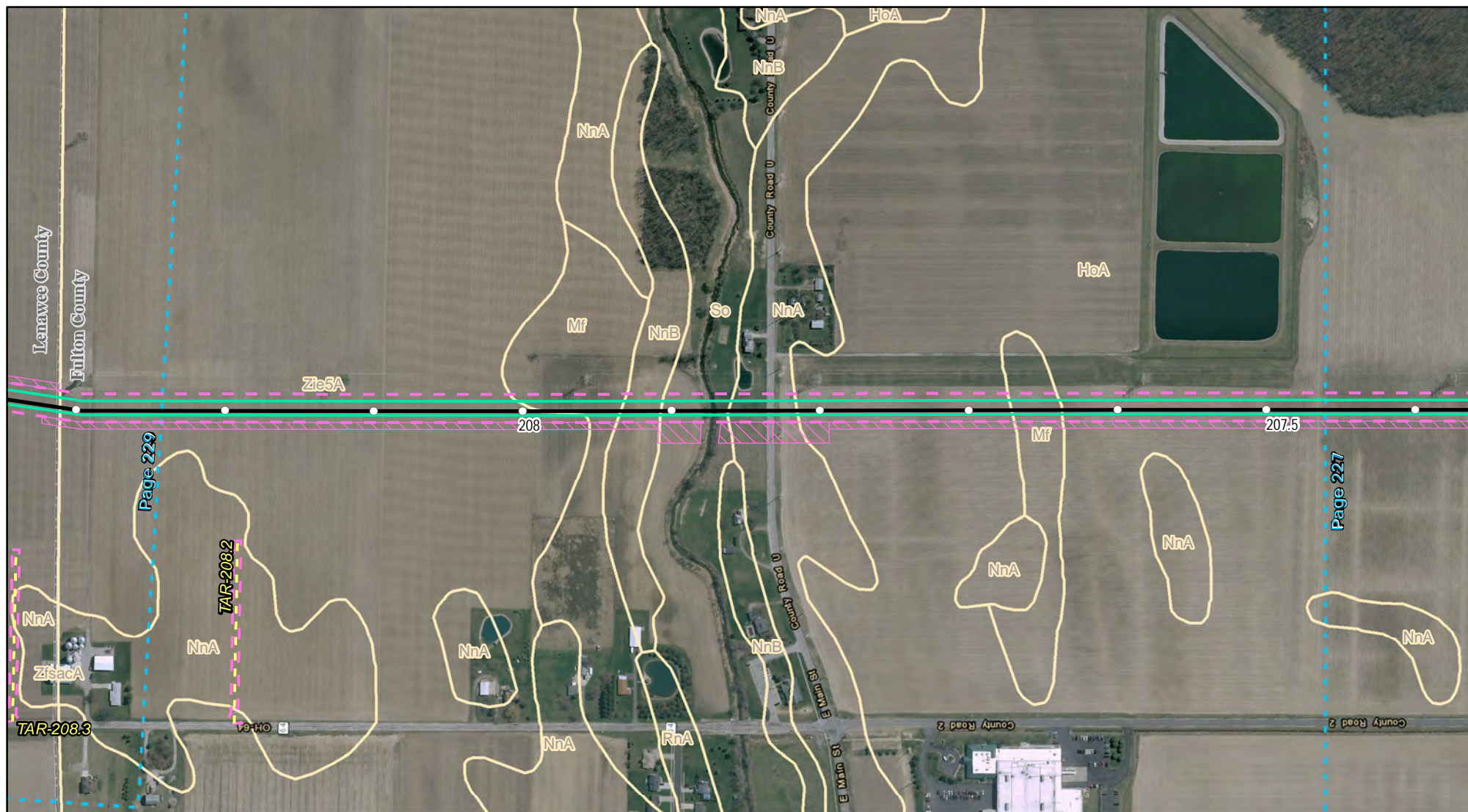
Appendix 7B

Soils Crossed
by the NEXUS
Project Pipeline Facilities
Fulton County, OH



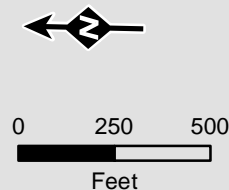
Created: 11/12/2015

Page 227 of 280



Legend

- Milepost (0.1 mile)
- Proposed NEXUS Mainline Pipeline
- Proposed TGP Interconnect
- Access Roads
- █ Permanent Easement
- █ Temporary Workspace
- █ Proposed Compressor Sites
- █ Proposed Ware Yards
- █ ATWS
- █ NRCS Soils
- █ Project Counties
- █ Adjacent Page



Projection: NAD83, UTM Zone 17N US Survey Feet, Grid North. Sources: ESRI, SPECTRA, TRC, LIDAR IMAGERY 2015, USDA NRCS

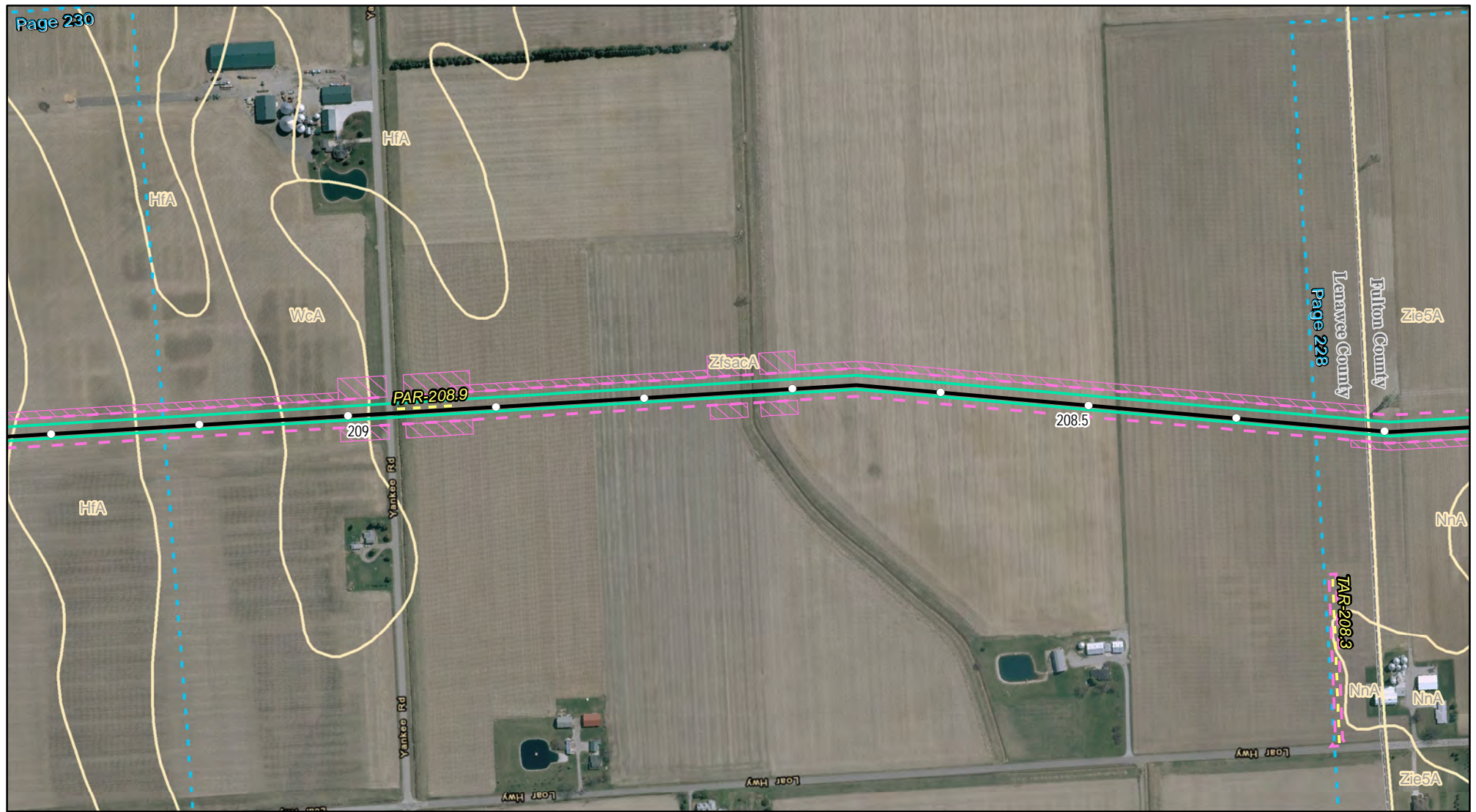
Appendix 7B

Soils Crossed
by the NEXUS
Project Pipeline Facilities
Fulton County, OH

NEXUS
GAS TRANSMISSION

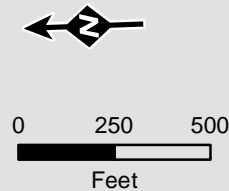
Created: 11/12/2015

Page 228 of 280



Legend

- Milepost (0.1 mile)
- Proposed NEXUS Mainline Pipeline
- Proposed TGP Interconnect
- Access Roads
- █ Permanent Easement
- █ Temporary Workspace
- █ Proposed Compressor Sites
- █ Proposed Ware Yards
- █ ATWS
- █ NRCS Soils
- █ Project Counties
- █ Adjacent Page



Projection: NAD83, UTM Zone 17N US Survey Feet, Grid North. Sources: ESRI, SPECTRA, TRC, LIDAR IMAGERY 2015, USDA NRCS

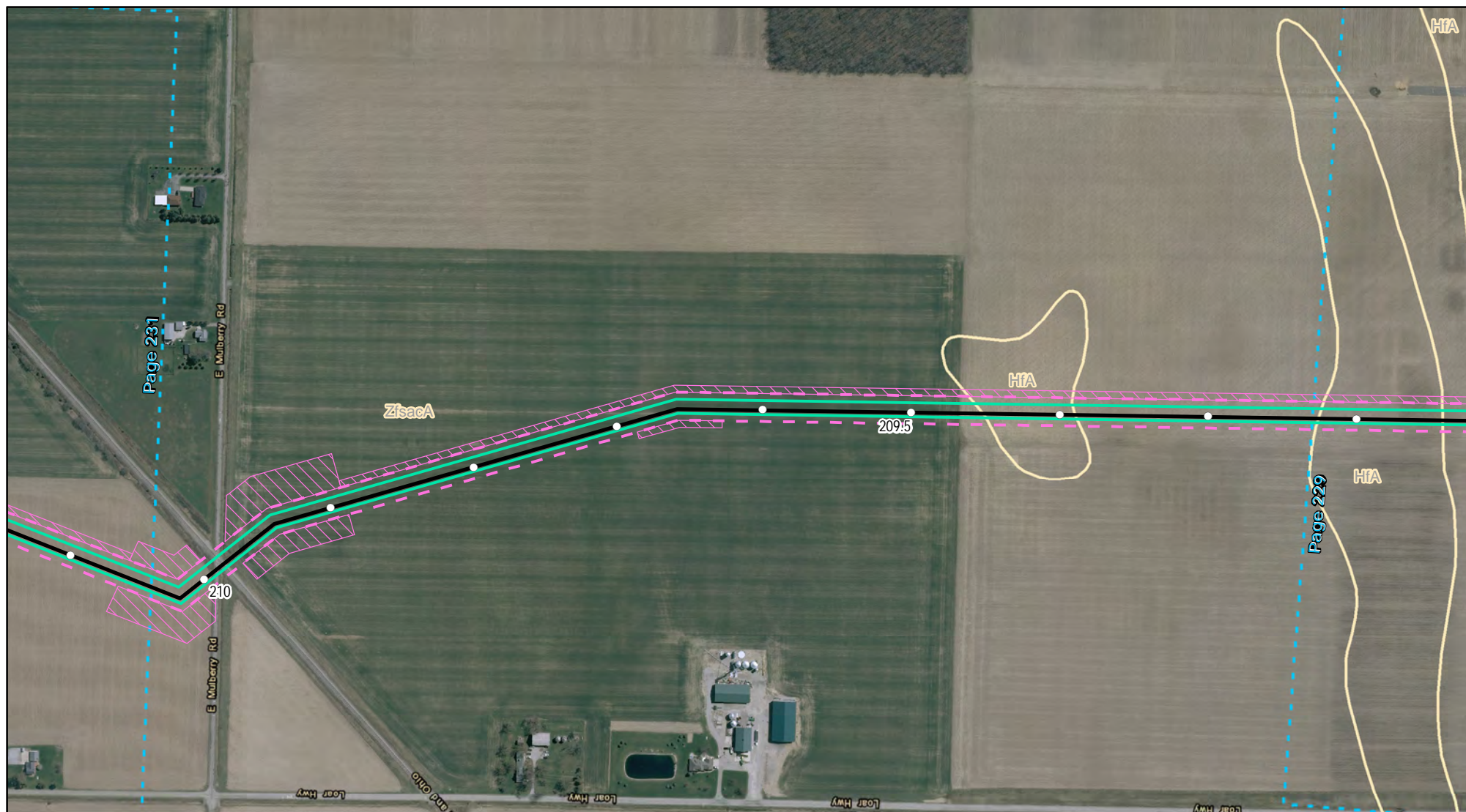
Appendix 7B

Soils Crossed
by the NEXUS
Project Pipeline Facilities
Lenawee County, MI

NEXUS
GAS TRANSMISSION

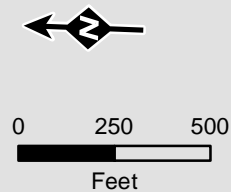
Created: 11/12/2015

Page 229 of 280



Legend

- Milepost (0.1 mile)
- Proposed NEXUS Mainline Pipeline
- Proposed TGP Interconnect
- Access Roads
- █ Permanent Easement
- █ Temporary Workspace
- █ Proposed Compressor Sites
- █ Proposed Ware Yards
- █ ATWS
- █ NRCS Soils
- █ Project Counties
- █ Adjacent Page



Projection: NAD83, UTM Zone 17N US Survey Feet, Grid North. Sources: ESRI, SPECTRA, TRC, LIDAR IMAGERY 2015, USDA NRCS

Appendix 7B

Soils Crossed
by the NEXUS
Project Pipeline Facilities
Lenawee County, MI



Created: 11/12/2015

Page 230 of 280



Legend

- Milepost (0.1 mile)
- Proposed NEXUS Mainline Pipeline
- Proposed TGP Interconnect
- Access Roads
- █ Permanent Easement
- █ Temporary Workspace
- █ Proposed Compressor Sites
- █ Proposed Ware Yards
- █ ATWS
- █ NRCS Soils
- █ Project Counties
- █ Adjacent Page



0 250 500
Feet

Projection: NAD83, UTM Zone 17N US Survey Feet, Grid North. Sources: ESRI, SPECTRA, TRC, LIDAR IMAGERY 2015, USDA NRCS

Appendix 7B

Soils Crossed
by the NEXUS
Project Pipeline Facilities
Lenawee County, MI

NEXUS
GAS TRANSMISSION

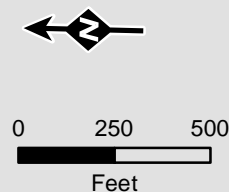
Created: 11/12/2015

Page 231 of 280



Legend

- Milepost (0.1 mile)
- Proposed NEXUS Mainline Pipeline
- Proposed TGP Interconnect
- Access Roads
- Permanent Easement
- Temporary Workspace
- Proposed Compressor Sites
- Proposed Ware Yards
- ATWS
- NRCS Soils
- Project Counties
- Adjacent Page



Projection: NAD83, UTM Zone 17N US Survey Feet, Grid North. Sources: ESRI, SPECTRA, TRC, LIDAR IMAGERY 2015, USDA NRCS

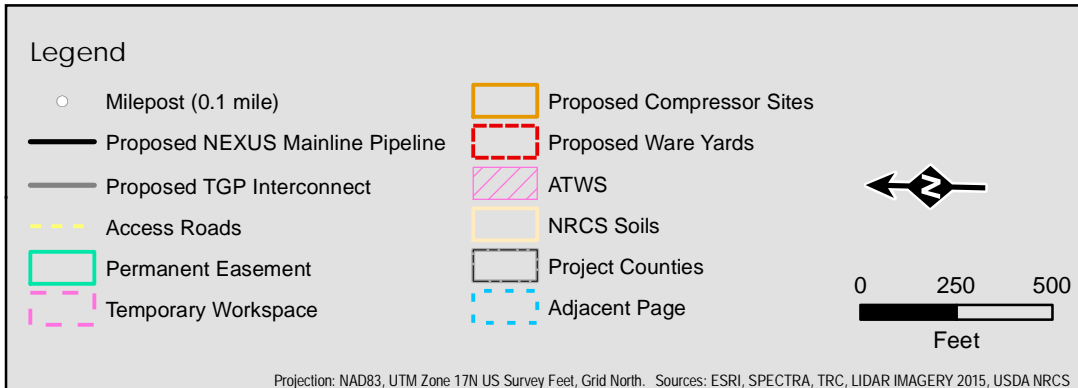
Appendix 7B

Soils Crossed
by the NEXUS
Project Pipeline Facilities
Lenawee County, MI

NEXUS
GAS TRANSMISSION

Created: 11/12/2015

Page 232 of 280



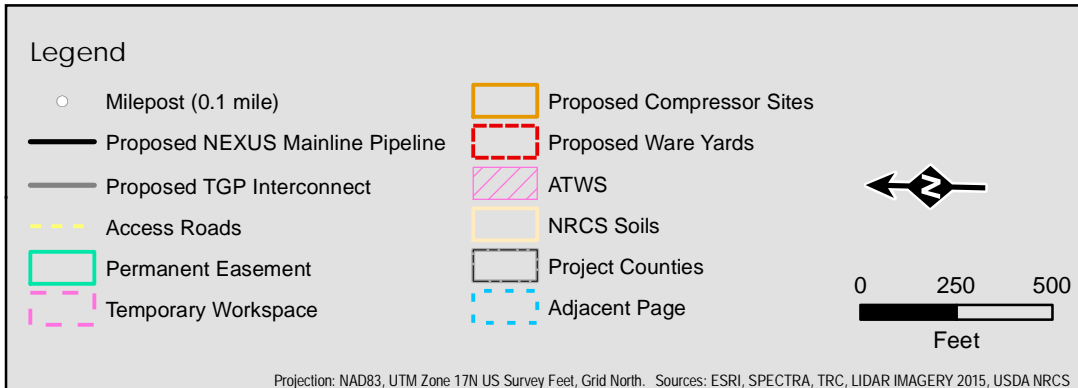
Appendix 7B

Soils Crossed
by the NEXUS
Project Pipeline Facilities
Lenawee County, MI

Created: 11/12/2015

NEXUS
GAS TRANSMISSION

Page 233 of 280




Appendix 7B

Soils Crossed
by the NEXUS
Project Pipeline Facilities
Lenawee County, MI

Created: 11/12/2015

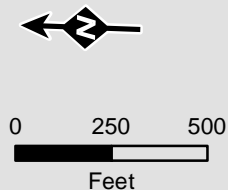
NEXUS
GAS TRANSMISSION

Page 234 of 280



Legend

- Milepost (0.1 mile)
- Proposed NEXUS Mainline Pipeline
- Proposed TGP Interconnect
- Access Roads
- ▭ Permanent Easement
- ▭ Temporary Workspace
- ▭ Proposed Compressor Sites
- ▭ Proposed Ware Yards
- ▭ ATWS
- ▭ NRCS Soils
- ▭ Project Counties
- ▭ Adjacent Page



Projection: NAD83, UTM Zone 17N US Survey Feet, Grid North. Sources: ESRI, SPECTRA, TRC, LIDAR IMAGERY 2015, USDA NRCS

Appendix 7B

Soils Crossed
by the NEXUS
Project Pipeline Facilities
Lenawee County, MI



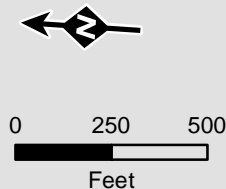
Created: 11/12/2015

Page 235 of 280



Legend

- Milepost (0.1 mile)
- Proposed NEXUS Mainline Pipeline
- Proposed TGP Interconnect
- Access Roads
- █ Permanent Easement
- █ Temporary Workspace
- █ Proposed Compressor Sites
- █ Proposed Ware Yards
- █ ATWS
- █ NRCS Soils
- █ Project Counties
- █ Adjacent Page



Projection: NAD83, UTM Zone 17N US Survey Feet, Grid North. Sources: ESRI, SPECTRA, TRC, LIDAR IMAGERY 2015, USDA NRCS

Appendix 7B

Soils Crossed
by the NEXUS
Project Pipeline Facilities
Lenawee County, MI



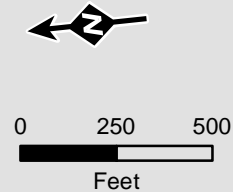
Created: 11/12/2015

Page 236 of 280



Legend

- Milepost (0.1 mile)
- Proposed NEXUS Mainline Pipeline
- Proposed TGP Interconnect
- Access Roads
- █ Permanent Easement
- █ Temporary Workspace
- █ Proposed Compressor Sites
- █ Proposed Ware Yards
- █ ATWS
- █ NRCS Soils
- █ Project Counties
- █ Adjacent Page



Projection: NAD83, UTM Zone 17N US Survey Feet, Grid North. Sources: ESRI, SPECTRA, TRC, LIDAR IMAGERY 2015, USDA NRCS

Appendix 7B

Soils Crossed
by the NEXUS
Project Pipeline Facilities
Lenawee County, MI

NEXUS
GAS TRANSMISSION

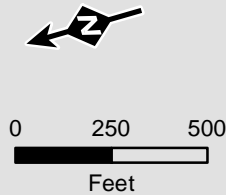
Created: 11/12/2015

Page 237 of 280



Legend

- Milepost (0.1 mile)
- Proposed NEXUS Mainline Pipeline
- Proposed TGP Interconnect
- Access Roads
- ▭ Permanent Easement
- ▭ Temporary Workspace
- ▭ Proposed Compressor Sites
- ▭ Proposed Ware Yards
- ▭ ATWS
- ▭ NRCS Soils
- ▭ Project Counties
- ▭ Adjacent Page



Projection: NAD83, UTM Zone 17N US Survey Feet, Grid North. Sources: ESRI, SPECTRA, TRC, LIDAR IMAGERY 2015, USDA NRCS

Appendix 7B

Soils Crossed
by the NEXUS
Project Pipeline Facilities
Lenawee County, MI

NEXUS
GAS TRANSMISSION

Created: 11/12/2015

Page 238 of 280



Legend

- Milepost (0.1 mile)
- Proposed NEXUS Mainline Pipeline
- Proposed TGP Interconnect
- Access Roads
- Permanent Easement
- Temporary Workspace
- Proposed Compressor Sites
- Proposed Ware Yards
- ATWS
- NRCS Soils
- Project Counties
- Adjacent Page



0 250 500
Feet

Projection: NAD83, UTM Zone 17N US Survey Feet, Grid North. Sources: ESRI, SPECTRA, TRC, LIDAR IMAGERY 2015, USDA NRCS

Appendix 7B

Soils Crossed
by the NEXUS
Project Pipeline Facilities
Lenawee County, MI

NEXUS
GAS TRANSMISSION

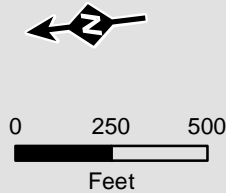
Created: 11/12/2015

Page 239 of 280



Legend

- Milepost (0.1 mile)
- Proposed NEXUS Mainline Pipeline
- Proposed TGP Interconnect
- Access Roads
- Permanent Easement
- Temporary Workspace
- Proposed Compressor Sites
- Proposed Ware Yards
- ATWS
- NRCS Soils
- Project Counties
- Adjacent Page



Projection: NAD83, UTM Zone 17N US Survey Feet, Grid North. Sources: ESRI, SPECTRA, TRC, LIDAR IMAGERY 2015, USDA NRCS

Appendix 7B

Soils Crossed
by the NEXUS
Project Pipeline Facilities
Lenawee County, MI

NEXUS
GAS TRANSMISSION

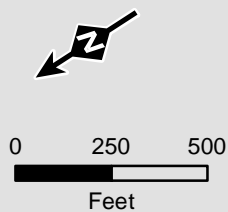
Created: 11/12/2015

Page 240 of 280



Legend

- Milepost (0.1 mile)
- Proposed NEXUS Mainline Pipeline
- Proposed TGP Interconnect
- Access Roads
- █ Permanent Easement
- █ Temporary Workspace
- █ Proposed Compressor Sites
- █ Proposed Ware Yards
- █ ATWS
- █ NRCS Soils
- █ Project Counties
- █ Adjacent Page



Projection: NAD83, UTM Zone 17N US Survey Feet, Grid North. Sources: ESRI, SPECTRA, TRC, LIDAR IMAGERY 2015, USDA NRCS

Appendix 7B

Soils Crossed
by the NEXUS
Project Pipeline Facilities
Lenawee County, MI

NEXUS
GAS TRANSMISSION

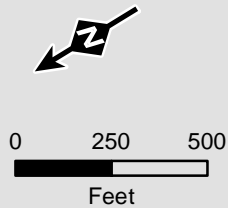
Created: 11/12/2015

Page 241 of 280



Legend

- Milepost (0.1 mile)
- Proposed NEXUS Mainline Pipeline
- Proposed TGP Interconnect
- Access Roads
- Permanent Easement
- Temporary Workspace
- Proposed Compressor Sites
- Proposed Ware Yards
- ▨ ATWS
- NRCS Soils
- Project Counties
- Adjacent Page



Projection: NAD83, UTM Zone 17N US Survey Feet, Grid North. Sources: ESRI, SPECTRA, TRC, LIDAR IMAGERY 2015, USDA NRCS

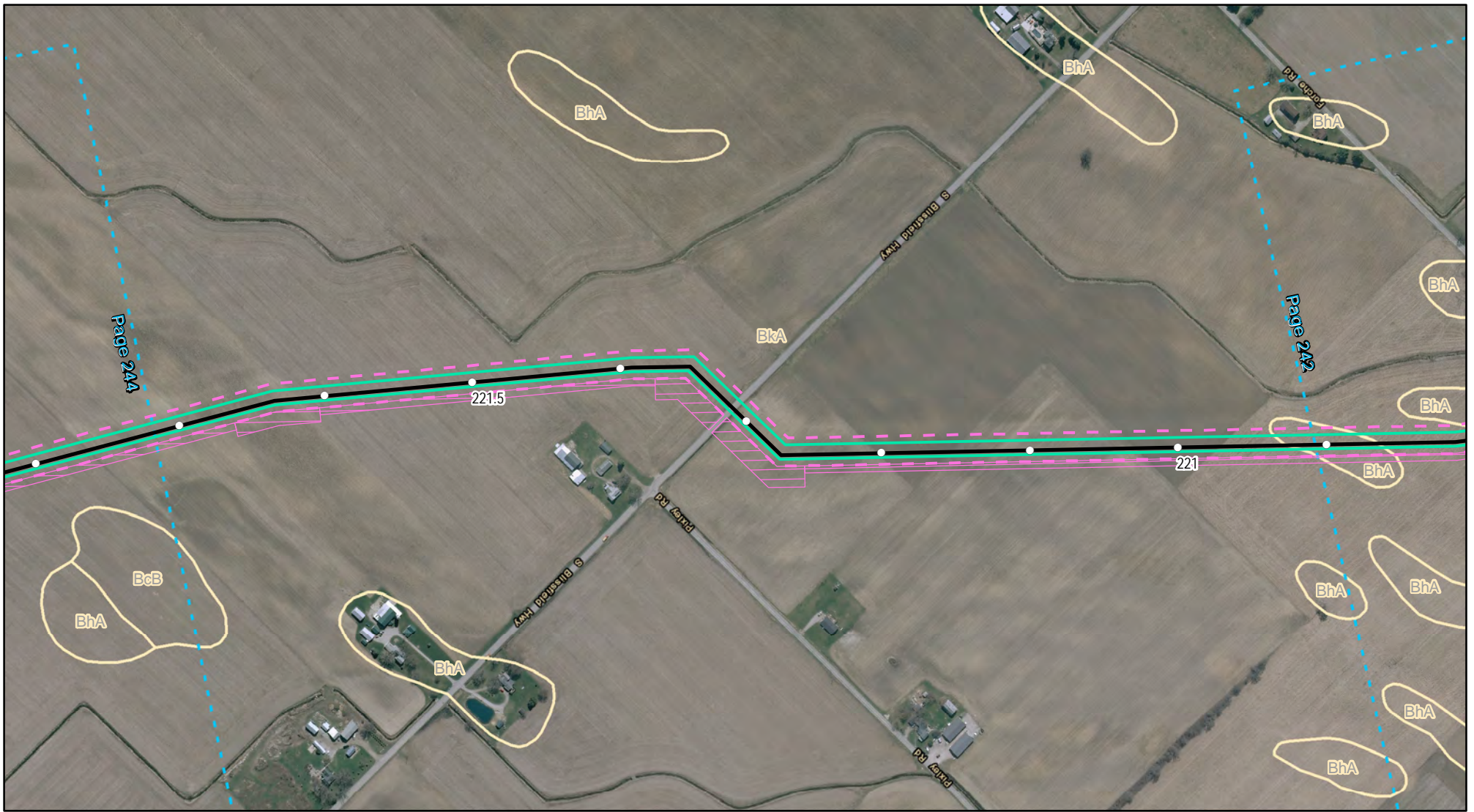
Appendix 7B

Soils Crossed
by the NEXUS
Project Pipeline Facilities
Lenawee County, MI



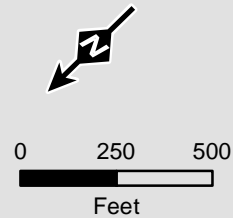
Created: 11/12/2015

Page 242 of 280



Legend

- Milepost (0.1 mile)
- Proposed NEXUS Mainline Pipeline
- Proposed TGP Interconnect
- Access Roads
- █ Permanent Easement
- █ Temporary Workspace
- █ Proposed Compressor Sites
- █ Proposed Ware Yards
- █ ATWS
- █ NRCS Soils
- █ Project Counties
- █ Adjacent Page



Projection: NAD83, UTM Zone 17N US Survey Feet, Grid North. Sources: ESRI, SPECTRA, TRC, LIDAR IMAGERY 2015, USDA NRCS

Appendix 7B

Soils Crossed
by the NEXUS
Project Pipeline Facilities
Lenawee County, MI















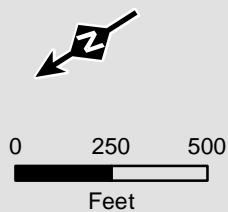
Created: 11/12/2015

Page 243 of 280



Legend

- | | | | |
|---|----------------------------------|--|---------------------------|
|  | Milepost (0.1 mile) |  | Proposed Compressor Sites |
|  | Proposed NEXUS Mainline Pipeline |  | Proposed Ware Yards |
|  | Proposed TGP Interconnect |  | ATWS |
|  | Access Roads |  | NRCS Soils |
|  | Permanent Easement |  | Project Counties |
|  | Temporary Workspace |  | Adjacent Page |



Projection: NAD83, UTM Zone 17N US Survey Feet, Grid North. Sources: ESRI, SPECTRA, TRC, LIDAR IMAGERY 2015, USDA NRCS

Appendix 7B

Soils Crossed by the NEXUS Project Pipeline Facilities Lenawee County, MI

Created: 11/12/2015

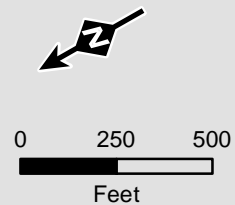
Page 244 of 280





Legend

- Milepost (0.1 mile)
- Proposed NEXUS Mainline Pipeline
- Proposed TGP Interconnect
- Access Roads
- █ Permanent Easement
- █ Temporary Workspace
- █ Proposed Compressor Sites
- █ Proposed Ware Yards
- █ ATWS
- █ NRCS Soils
- █ Project Counties
- █ Adjacent Page



Projection: NAD83, UTM Zone 17N US Survey Feet, Grid North. Sources: ESRI, SPECTRA, TRC, LIDAR IMAGERY 2015, USDA NRCS

Appendix 7B

Soils Crossed
by the NEXUS
Project Pipeline Facilities
Lenawee County, MI

NEXUS
GAS TRANSMISSION

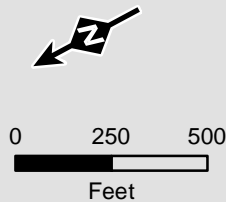
Created: 11/12/2015

Page 245 of 280



Legend

- Milepost (0.1 mile)
- Proposed NEXUS Mainline Pipeline
- Proposed TGP Interconnect
- Access Roads
- Permanent Easement
- Temporary Workspace
- Proposed Compressor Sites
- Proposed Ware Yards
- ATWS
- NRCS Soils
- Project Counties
- Adjacent Page



Projection: NAD83, UTM Zone 17N US Survey Feet, Grid North. Sources: ESRI, SPECTRA, TRC, LIDAR IMAGERY 2015, USDA NRCS

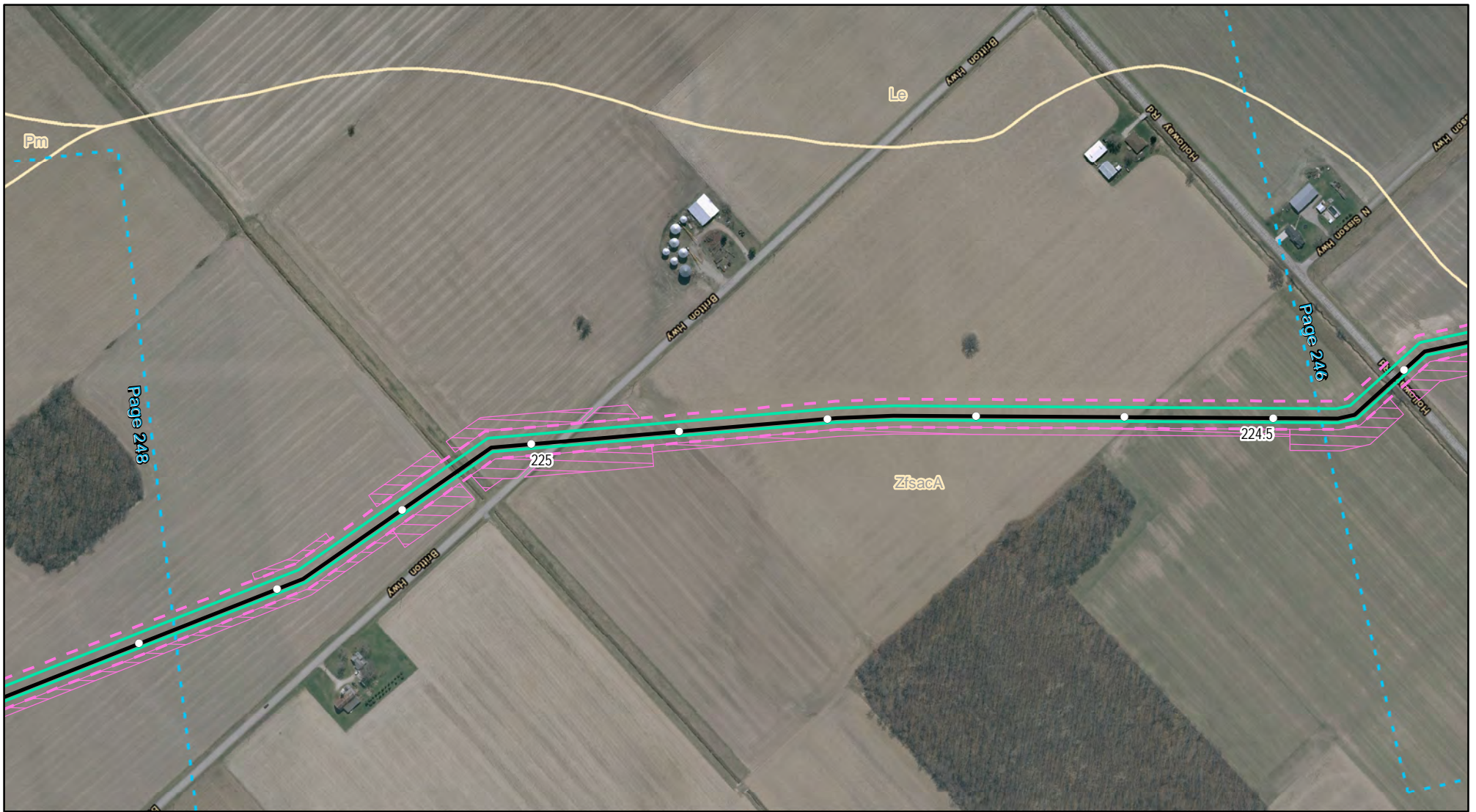
Appendix 7B

Soils Crossed
by the NEXUS
Project Pipeline Facilities
Lenawee County, MI

NEXUS
GAS TRANSMISSION

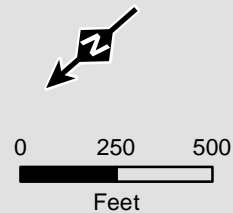
Created: 11/12/2015

Page 246 of 280



Legend

- Milepost (0.1 mile)
- Proposed NEXUS Mainline Pipeline
- Proposed TGP Interconnect
- Access Roads
- █ Permanent Easement
- █ Temporary Workspace
- █ Proposed Compressor Sites
- █ Proposed Ware Yards
- █ ATWS
- █ NRCS Soils
- █ Project Counties
- █ Adjacent Page



Projection: NAD83, UTM Zone 17N US Survey Feet, Grid North. Sources: ESRI, SPECTRA, TRC, LIDAR IMAGERY 2015, USDA NRCS

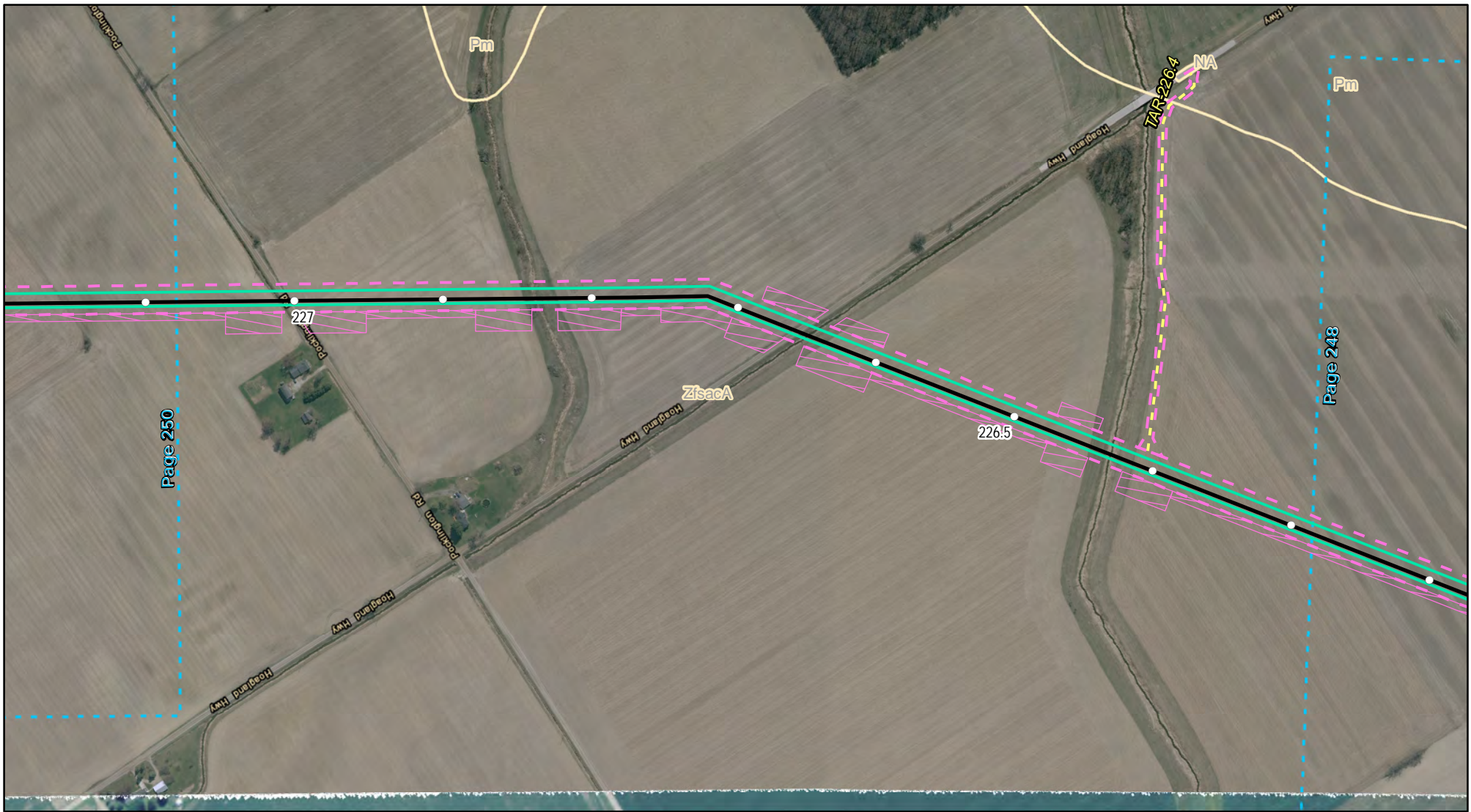
Appendix 7B

Soils Crossed
by the NEXUS
Project Pipeline Facilities
Lenawee County, MI

NEXUS
GAS TRANSMISSION

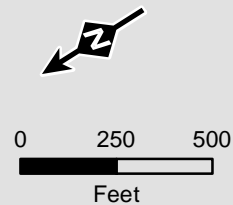
Created: 11/12/2015

Page 247 of 280



Legend

- Milepost (0.1 mile)
- Proposed NEXUS Mainline Pipeline
- Proposed TGP Interconnect
- Access Roads
- Permanent Easement
- Temporary Workspace
- Proposed Compressor Sites
- Proposed Ware Yards
- ATWS
- NRCS Soils
- Project Counties
- Adjacent Page



Projection: NAD83, UTM Zone 17N US Survey Feet, Grid North. Sources: ESRI, SPECTRA, TRC, LIDAR IMAGERY 2015, USDA NRCS

Appendix 7B

Soils Crossed
by the NEXUS
Project Pipeline Facilities
Lenawee County, MI



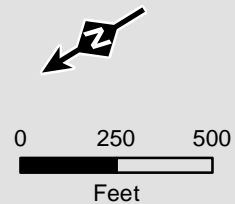
Created: 11/12/2015

Page 249 of 280



Legend

- Milepost (0.1 mile)
- Proposed NEXUS Mainline Pipeline
- Proposed TGP Interconnect
- Access Roads
- Permanent Easement
- Temporary Workspace
- Proposed Compressor Sites
- Proposed Ware Yards
- ATWS
- NRCS Soils
- Project Counties
- Adjacent Page



Projection: NAD83, UTM Zone 17N US Survey Feet, Grid North. Sources: ESRI, SPECTRA, TRC, LIDAR IMAGERY 2015, USDA NRCS

Appendix 7B

Soils Crossed
by the NEXUS
Project Pipeline Facilities
Lenawee County, MI

NEXUS
GAS TRANSMISSION

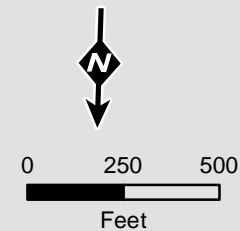
Created: 11/12/2015

Page 250 of 280



Legend

- Milepost (0.1 mile)
- Proposed NEXUS Mainline Pipeline
- Proposed TGP Interconnect
- Access Roads
- █ Permanent Easement
- █ Temporary Workspace
- █ Proposed Compressor Sites
- █ Proposed Ware Yards
- █ ATWS
- █ NRCS Soils
- █ Project Counties
- █ Adjacent Page



Projection: NAD83, UTM Zone 17N US Survey Feet, Grid North. Sources: ESRI, SPECTRA, TRC, LIDAR IMAGERY 2015, USDA NRCS

Appendix 7B

Soils Crossed
by the NEXUS
Project Pipeline Facilities
Lenawee County, MI



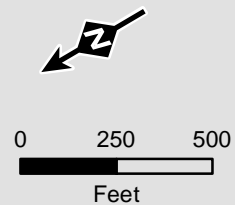
Created: 11/12/2015

Page 251 of 280



Legend

- Milepost (0.1 mile)
- Proposed NEXUS Mainline Pipeline
- Proposed TGP Interconnect
- Access Roads
- █ Permanent Easement
- █ Temporary Workspace
- █ Proposed Compressor Sites
- █ Proposed Ware Yards
- █ ATWS
- █ NRCS Soils
- █ Project Counties
- █ Adjacent Page



Projection: NAD83, UTM Zone 17N US Survey Feet, Grid North. Sources: ESRI, SPECTRA, TRC, LIDAR IMAGERY 2015, USDA NRCS

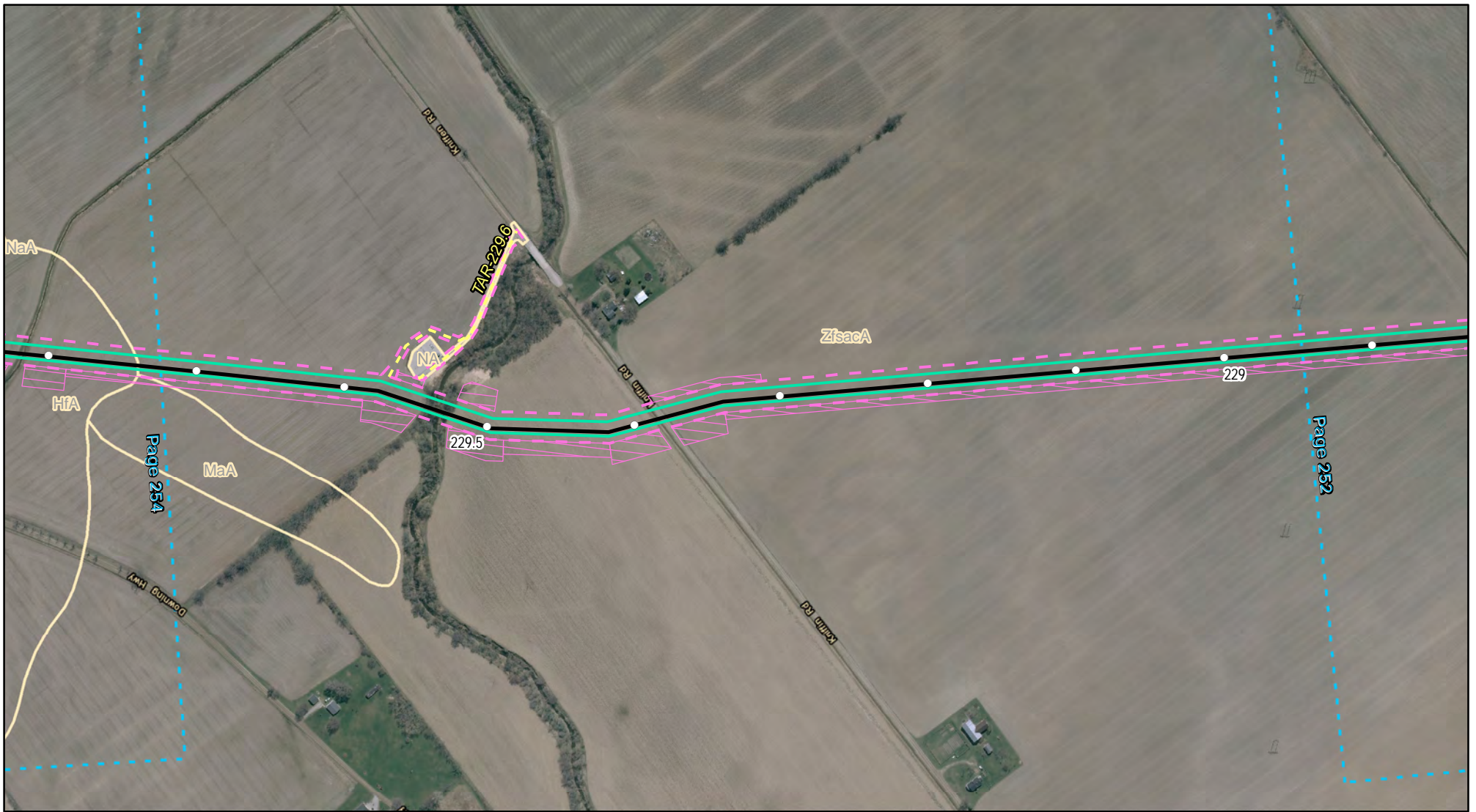
Appendix 7B

Soils Crossed
by the NEXUS
Project Pipeline Facilities
Lenawee County, MI



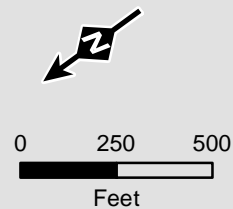
Created: 11/12/2015

Page 252 of 280



Legend

- Milepost (0.1 mile)
- Proposed NEXUS Mainline Pipeline
- Proposed TGP Interconnect
- Access Roads
- █ Permanent Easement
- █ Temporary Workspace
- █ Proposed Compressor Sites
- █ Proposed Ware Yards
- █ ATWS
- █ NRCS Soils
- █ Project Counties
- █ Adjacent Page



Projection: NAD83, UTM Zone 17N US Survey Feet, Grid North. Sources: ESRI, SPECTRA, TRC, LIDAR IMAGERY 2015, USDA NRCS

Appendix 7B

Soils Crossed
by the NEXUS
Project Pipeline Facilities
Lenawee County, MI

NEXUS
GAS TRANSMISSION

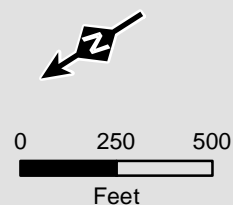
Created: 11/12/2015

Page 253 of 280



Legend

- Milepost (0.1 mile)
- Proposed NEXUS Mainline Pipeline
- Proposed TGP Interconnect
- Access Roads
- Permanent Easement
- Temporary Workspace
- Proposed Compressor Sites
- Proposed Ware Yards
- ATWS
- NRCS Soils
- Project Counties
- Adjacent Page



Projection: NAD83, UTM Zone 17N US Survey Feet, Grid North. Sources: ESRI, SPECTRA, TRC, LIDAR IMAGERY 2015, USDA NRCS

Appendix 7B

Soils Crossed
by the NEXUS
Project Pipeline Facilities
Lenawee County, MI

NEXUS
GAS TRANSMISSION

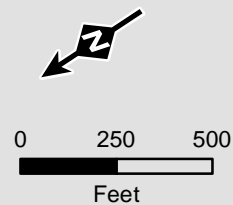
Created: 11/12/2015

Page 254 of 280



Legend

- Milepost (0.1 mile)
- Proposed NEXUS Mainline Pipeline
- Proposed TGP Interconnect
- Access Roads
- █ Permanent Easement
- █ Temporary Workspace
- █ Proposed Compressor Sites
- █ Proposed Ware Yards
- █ ATWS
- █ NRCS Soils
- █ Project Counties
- █ Adjacent Page



Projection: NAD83, UTM Zone 17N US Survey Feet, Grid North. Sources: ESRI, SPECTRA, TRC, LIDAR IMAGERY 2015, USDA NRCS

Appendix 7B

Soils Crossed
by the NEXUS
Project Pipeline Facilities
Monroe County, MI



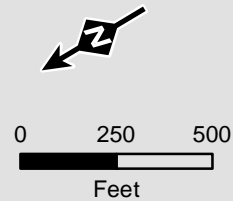
Created: 11/12/2015

Page 255 of 280



Legend

- Milepost (0.1 mile)
- Proposed NEXUS Mainline Pipeline
- Proposed TGP Interconnect
- Access Roads
- Permanent Easement
- Temporary Workspace
- Proposed Compressor Sites
- Proposed Ware Yards
- ▨ ATWS
- NRCS Soils
- Project Counties
- Adjacent Page



Projection: NAD83, UTM Zone 17N US Survey Feet, Grid North. Sources: ESRI, SPECTRA, TRC, LIDAR IMAGERY 2015, USDA NRCS

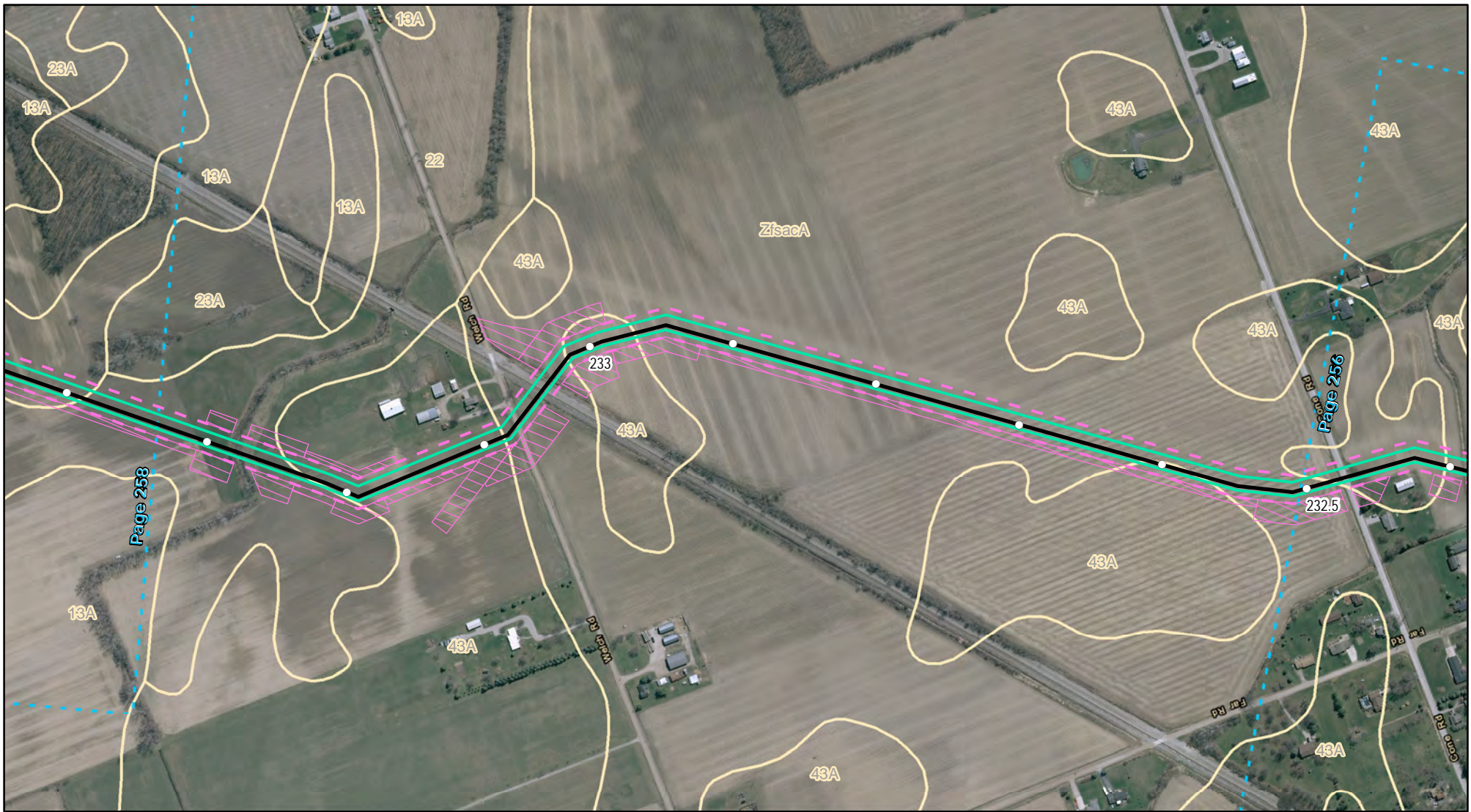
Appendix 7B

Soils Crossed
by the NEXUS
Project Pipeline Facilities
Monroe County, MI

NEXUS
GAS TRANSMISSION

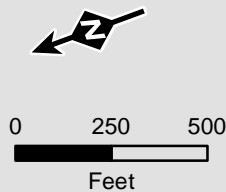
Created: 11/12/2015

Page 256 of 280



Legend

- Milepost (0.1 mile)
- Proposed NEXUS Mainline Pipeline
- Proposed TGP Interconnect
- Access Roads
- █ Permanent Easement
- █ Temporary Workspace
- █ Proposed Compressor Sites
- █ Proposed Ware Yards
- █ ATWS
- █ NRCS Soils
- █ Project Counties
- █ Adjacent Page



Projection: NAD83, UTM Zone 17N US Survey Feet, Grid North. Sources: ESRI, SPECTRA, TRC, LIDAR IMAGERY 2015, USDA NRCS

Appendix 7B

Soils Crossed
by the NEXUS
Project Pipeline Facilities
Monroe County, MI

NEXUS
GAS TRANSMISSION

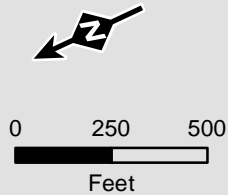
Created: 11/12/2015

Page 257 of 280



Legend

- Milepost (0.1 mile)
- Proposed NEXUS Mainline Pipeline
- Proposed TGP Interconnect
- Access Roads
- █ Permanent Easement
- █ Temporary Workspace
- █ Proposed Compressor Sites
- █ Proposed Ware Yards
- █ ATWS
- █ NRCS Soils
- █ Project Counties
- █ Adjacent Page



Projection: NAD83, UTM Zone 17N US Survey Feet, Grid North. Sources: ESRI, SPECTRA, TRC, LIDAR IMAGERY 2015, USDA NRCS

Appendix 7B

Soils Crossed
by the NEXUS
Project Pipeline Facilities
Monroe County, MI



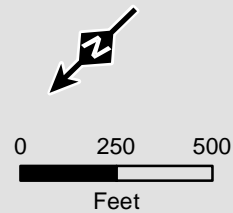
Created: 11/12/2015

Page 258 of 280



Legend

- Milepost (0.1 mile)
- Proposed NEXUS Mainline Pipeline
- Proposed TGP Interconnect
- Access Roads
- █ Permanent Easement
- █ Temporary Workspace
- █ Proposed Compressor Sites
- █ Proposed Ware Yards
- █ ATWS
- █ NRCS Soils
- █ Project Counties
- █ Adjacent Page



Projection: NAD83, UTM Zone 17N US Survey Feet, Grid North. Sources: ESRI, SPECTRA, TRC, LIDAR IMAGERY 2015, USDA NRCS

Appendix 7B

Soils Crossed
by the NEXUS
Project Pipeline Facilities
Monroe County, MI



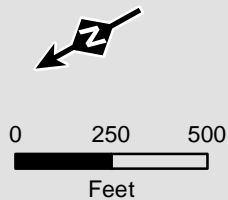
Created: 11/12/2015

Page 259 of 280



Legend

- Milepost (0.1 mile)
- Proposed NEXUS Mainline Pipeline
- Proposed TGP Interconnect
- Access Roads
- █ Permanent Easement
- █ Temporary Workspace
- █ Proposed Compressor Sites
- █ Proposed Ware Yards
- █ ATWS
- █ NRCS Soils
- █ Project Counties
- █ Adjacent Page



Projection: NAD83, UTM Zone 17N US Survey Feet, Grid North. Sources: ESRI, SPECTRA, TRC, LIDAR IMAGERY 2015, USDA NRCS

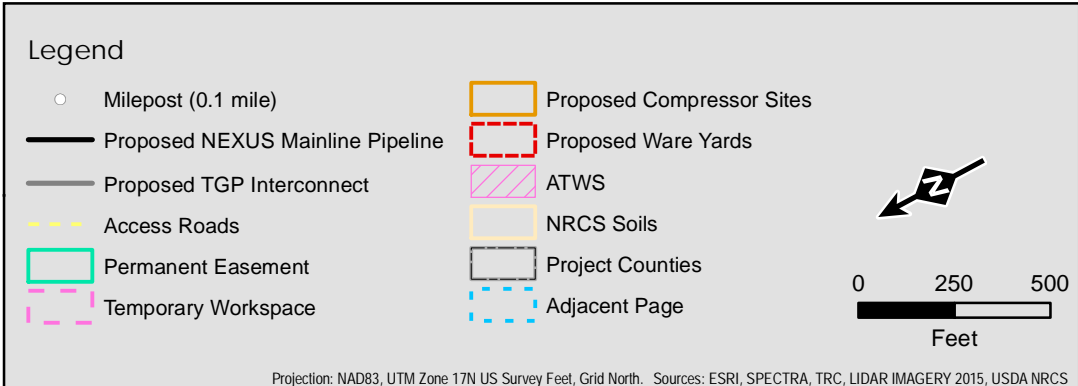
Appendix 7B

Soils Crossed
by the NEXUS
Project Pipeline Facilities
Monroe County, MI



Created: 11/12/2015

Page 260 of 280



Appendix 7B

Soils Crossed
by the NEXUS
Project Pipeline Facilities
Monroe County, MI

Created: 11/12/2015

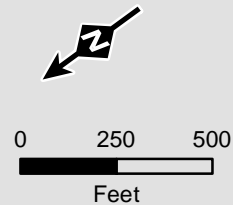
Page 261 of 280

NEXUS
GAS TRANSMISSION



Legend

- Milepost (0.1 mile)
- Proposed NEXUS Mainline Pipeline
- Proposed TGP Interconnect
- Access Roads
- Permanent Easement
- Temporary Workspace
- Proposed Compressor Sites
- Proposed Ware Yards
- ATWS
- NRCS Soils
- Project Counties
- Adjacent Page



Projection: NAD83, UTM Zone 17N US Survey Feet, Grid North. Sources: ESRI, SPECTRA, TRC, LIDAR IMAGERY 2015, USDA NRCS

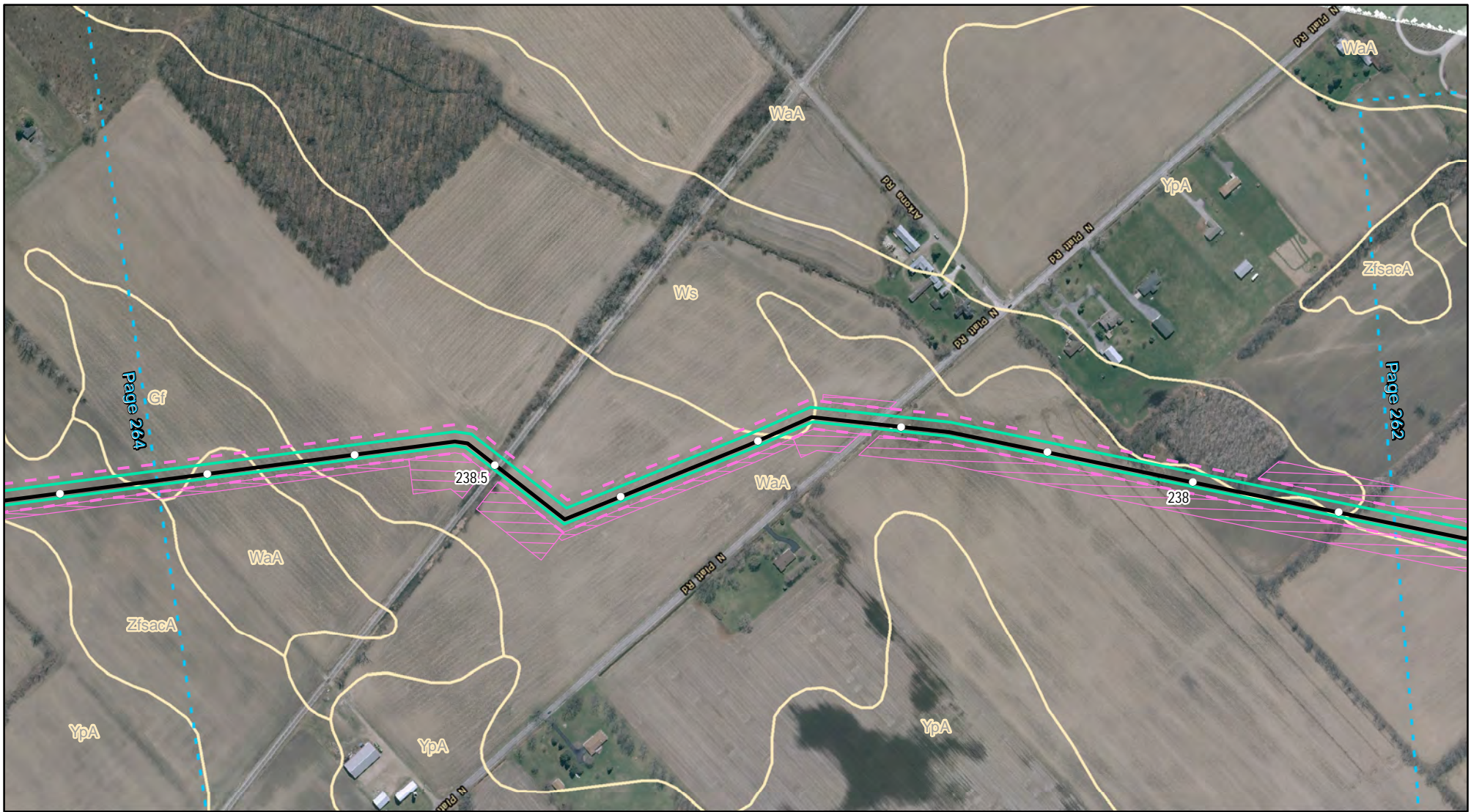
Appendix 7B

Soils Crossed
by the NEXUS
Project Pipeline Facilities
Washtenaw County, MI

NEXUS
GAS TRANSMISSION

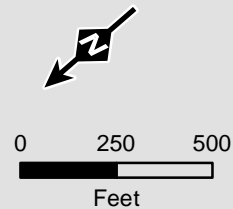
Created: 11/12/2015

Page 262 of 280



Legend

- Milepost (0.1 mile)
- Proposed NEXUS Mainline Pipeline
- Proposed TGP Interconnect
- Access Roads
- Permanent Easement
- Temporary Workspace
- Proposed Compressor Sites
- Proposed Ware Yards
- ATWS
- NRCS Soils
- Project Counties
- Adjacent Page



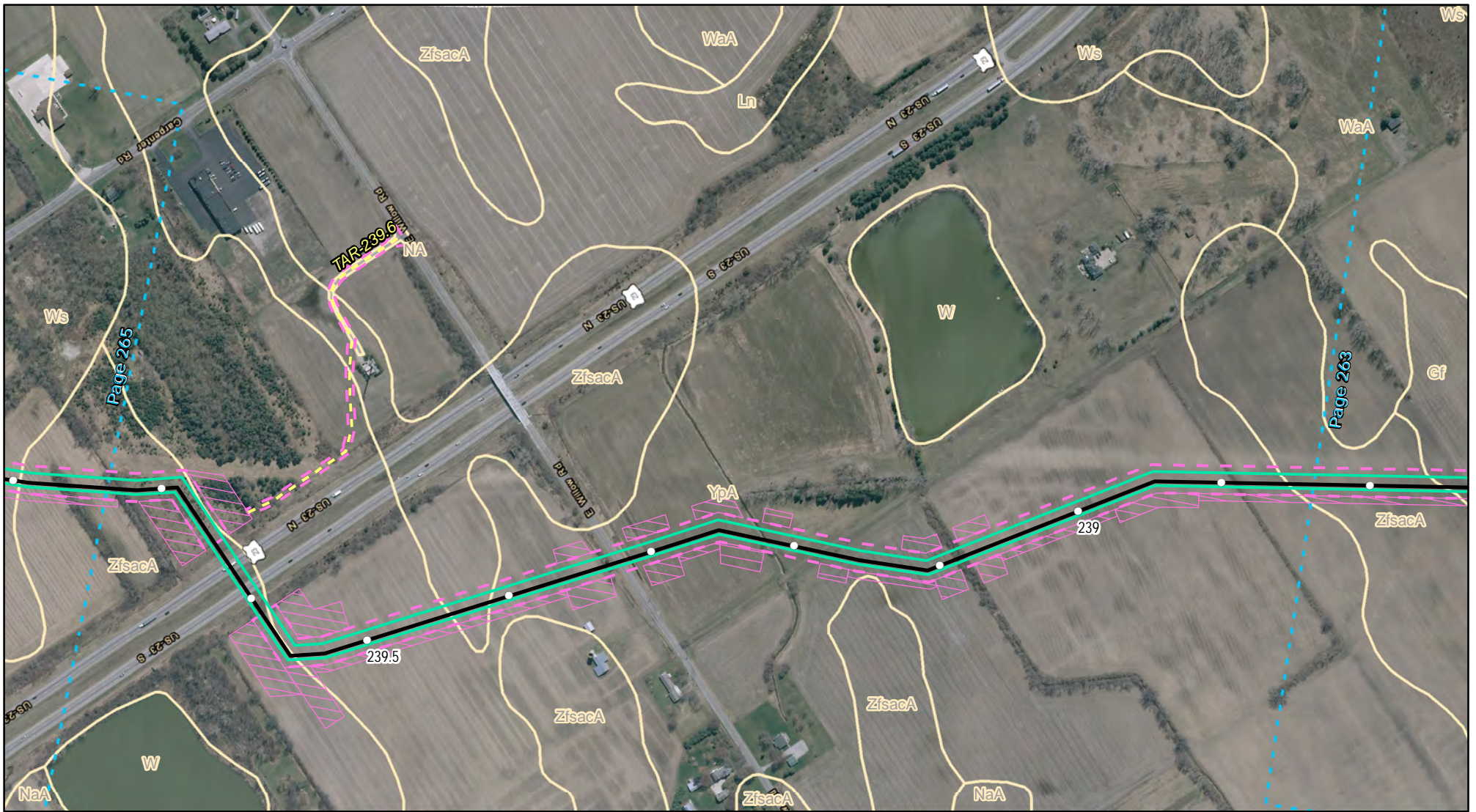
Appendix 7B

Soils Crossed
by the NEXUS
Project Pipeline Facilities
Washtenaw County, MI



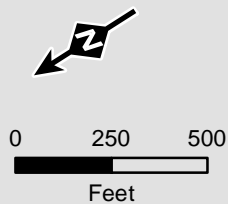
Created: 11/12/2015

Page 263 of 280



Legend

- Milepost (0.1 mile)
- Proposed NEXUS Mainline Pipeline
- Proposed TGP Interconnect
- Access Roads
- Permanent Easement
- Temporary Workspace
- Proposed Compressor Sites
- Proposed Ware Yards
- ATWS
- NRCS Soils
- Project Counties
- Adjacent Page



Projection: NAD83, UTM Zone 17N US Survey Feet, Grid North. Sources: ESRI, SPECTRA, TRC, LIDAR IMAGERY 2015, USDA NRCS

Appendix 7B

Soils Crossed
by the NEXUS
Project Pipeline Facilities
Washtenaw County, MI

NEXUS
GAS TRANSMISSION

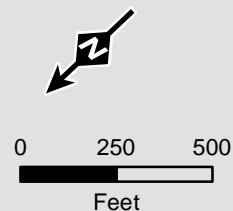
Created: 11/12/2015

Page 264 of 280



Legend

- Milepost (0.1 mile)
- Proposed NEXUS Mainline Pipeline
- Proposed TGP Interconnect
- Access Roads
- Permanent Easement
- Temporary Workspace
- Proposed Compressor Sites
- Proposed Ware Yards
- ATWS
- NRCS Soils
- Project Counties
- Adjacent Page



Projection: NAD83, UTM Zone 17N US Survey Feet, Grid North. Sources: ESRI, SPECTRA, TRC, LIDAR IMAGERY 2015, USDA NRCS

Appendix 7B

Soils Crossed
by the NEXUS
Project Pipeline Facilities
Washtenaw County, MI















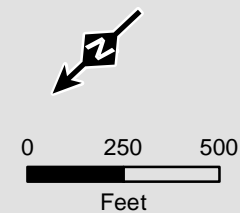
Created: 11/12/2015

Page 265 of 280



Legend

- | | | | |
|---|----------------------------------|--|---------------------------|
|  | Milepost (0.1 mile) |  | Proposed Compressor Sites |
|  | Proposed NEXUS Mainline Pipeline |  | Proposed Ware Yards |
|  | Proposed TGP Interconnect |  | ATWS |
|  | Access Roads |  | NRCS Soils |
|  | Permanent Easement |  | Project Counties |
|  | Temporary Workspace |  | Adjacent Page |



Projection: NAD83, UTM Zone 17N US Survey Feet, Grid North. Sources: ESRI, SPECTRA, TRC, LIDAR IMAGERY 2015, USDA NRCS

Appendix 7B

Soils Crossed
by the NEXUS
Project Pipeline Facilities
Washtenaw County, MI

Created: 11/12/2015

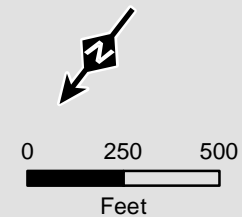
Page 266 of 280





Legend

- Milepost (0.1 mile)
- Proposed NEXUS Mainline Pipeline
- Proposed TGP Interconnect
- Access Roads
- Permanent Easement
- Temporary Workspace
- Proposed Compressor Sites
- Proposed Ware Yards
- ATWS
- NRCS Soils
- Project Counties
- Adjacent Page



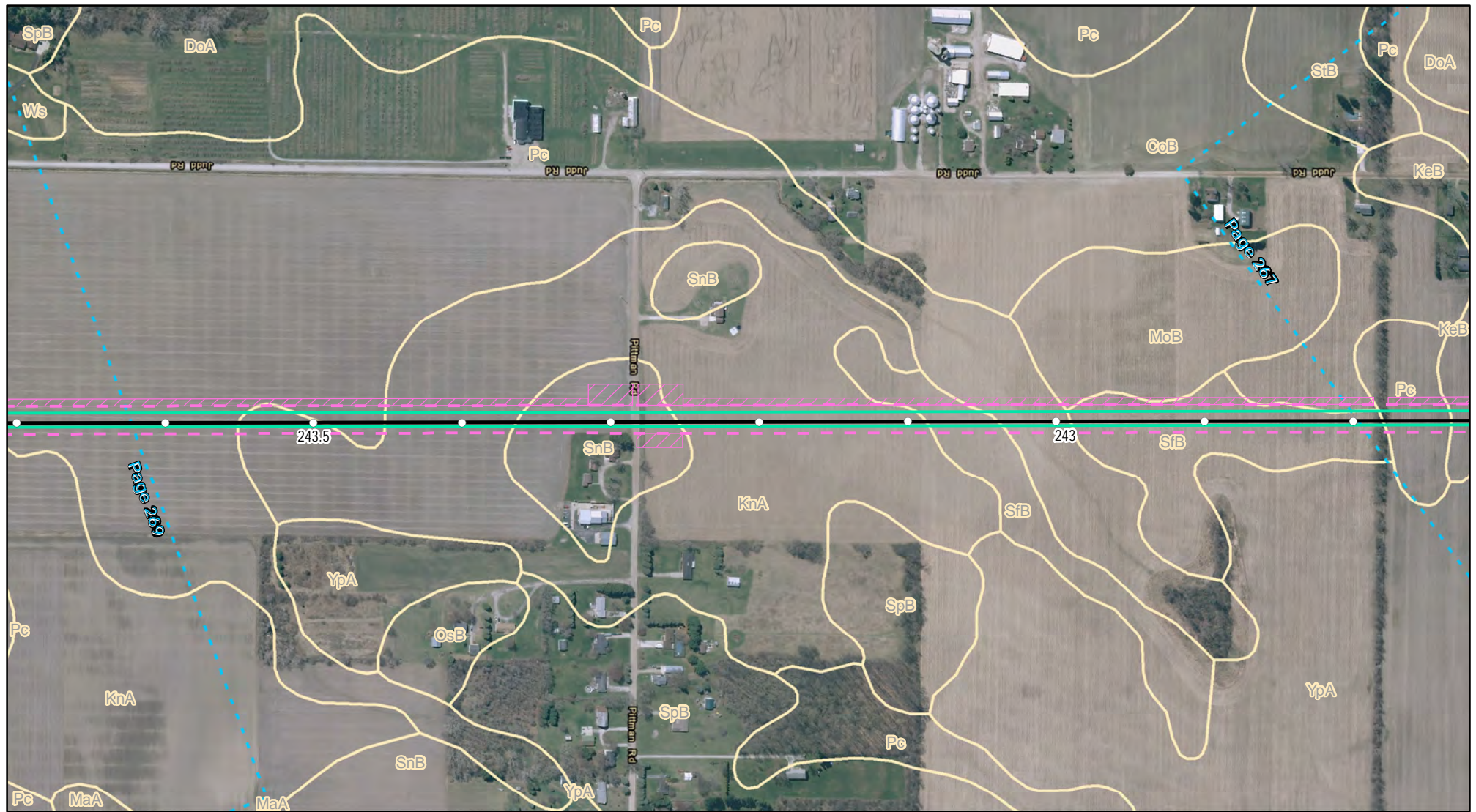
Appendix 7B

Soils Crossed
by the NEXUS
Project Pipeline Facilities
Washtenaw County, MI

NEXUS
GAS TRANSMISSION

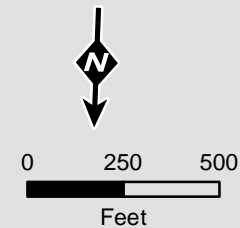
Created: 11/12/2015

Page 267 of 280



Legend

- Milepost (0.1 mile)
- Proposed NEXUS Mainline Pipeline
- Proposed TGP Interconnect
- Access Roads
- Permanent Easement
- Temporary Workspace
- Proposed Compressor Sites
- Proposed Ware Yards
- ATWS
- NRCS Soils
- Project Counties
- Adjacent Page



Projection: NAD83, UTM Zone 17N US Survey Feet, Grid North. Sources: ESRI, SPECTRA, TRC, LIDAR IMAGERY 2015, USDA NRCS

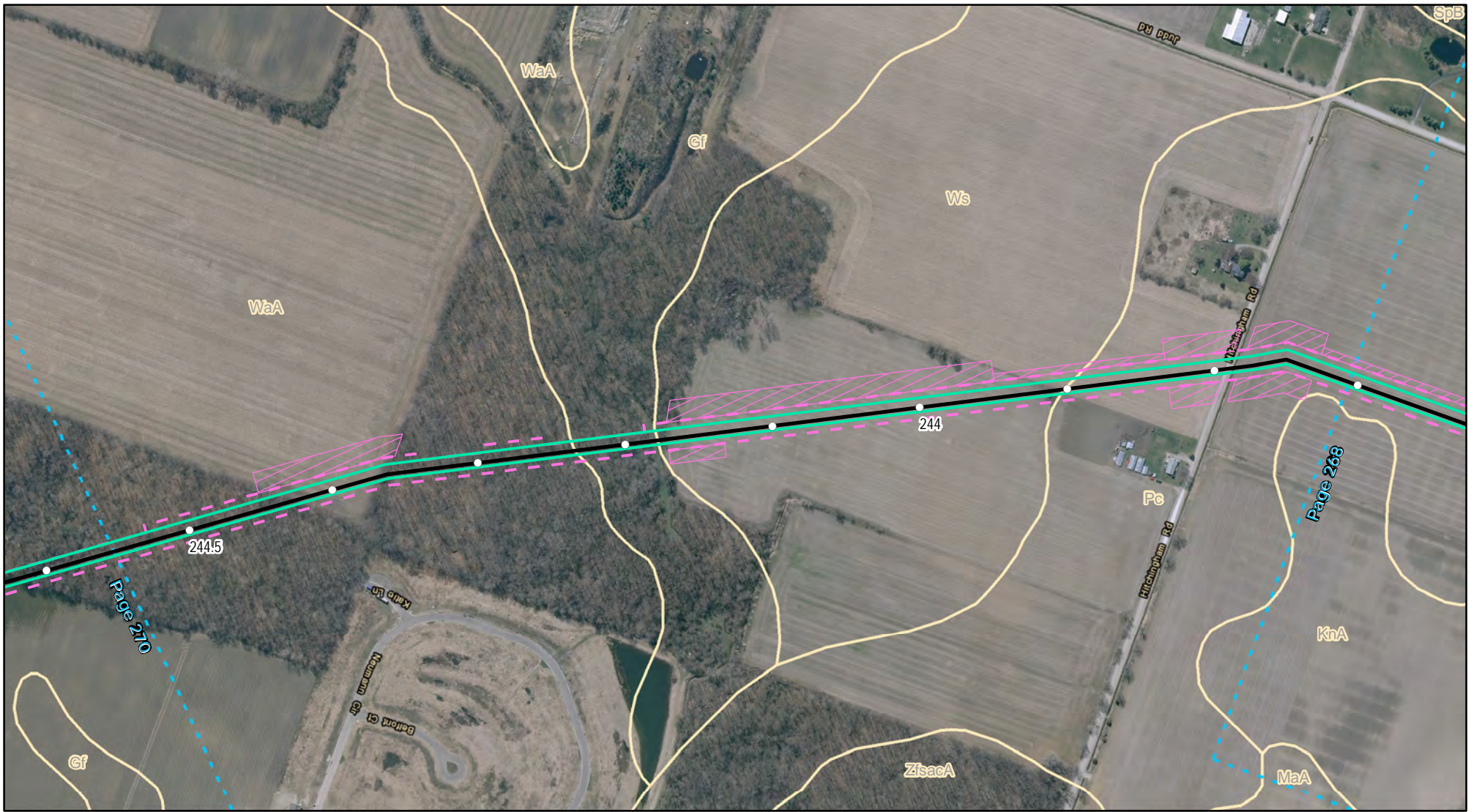
Appendix 7B

Soils Crossed
by the NEXUS
Project Pipeline Facilities
Washtenaw County, MI

NEXUS
GAS TRANSMISSION

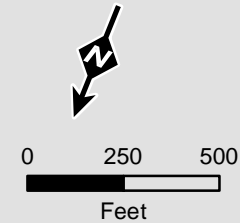
Created: 11/12/2015

Page 268 of 280



Legend

- Milepost (0.1 mile)
- Proposed NEXUS Mainline Pipeline
- Proposed TGP Interconnect
- Access Roads
- Permanent Easement
- Temporary Workspace
- Proposed Compressor Sites
- Proposed Ware Yards
- ATWS
- NRCS Soils
- Project Counties
- Adjacent Page



Projection: NAD83, UTM Zone 17N US Survey Feet, Grid North. Sources: ESRI, SPECTRA, TRC, LIDAR IMAGERY 2015, USDA NRCS

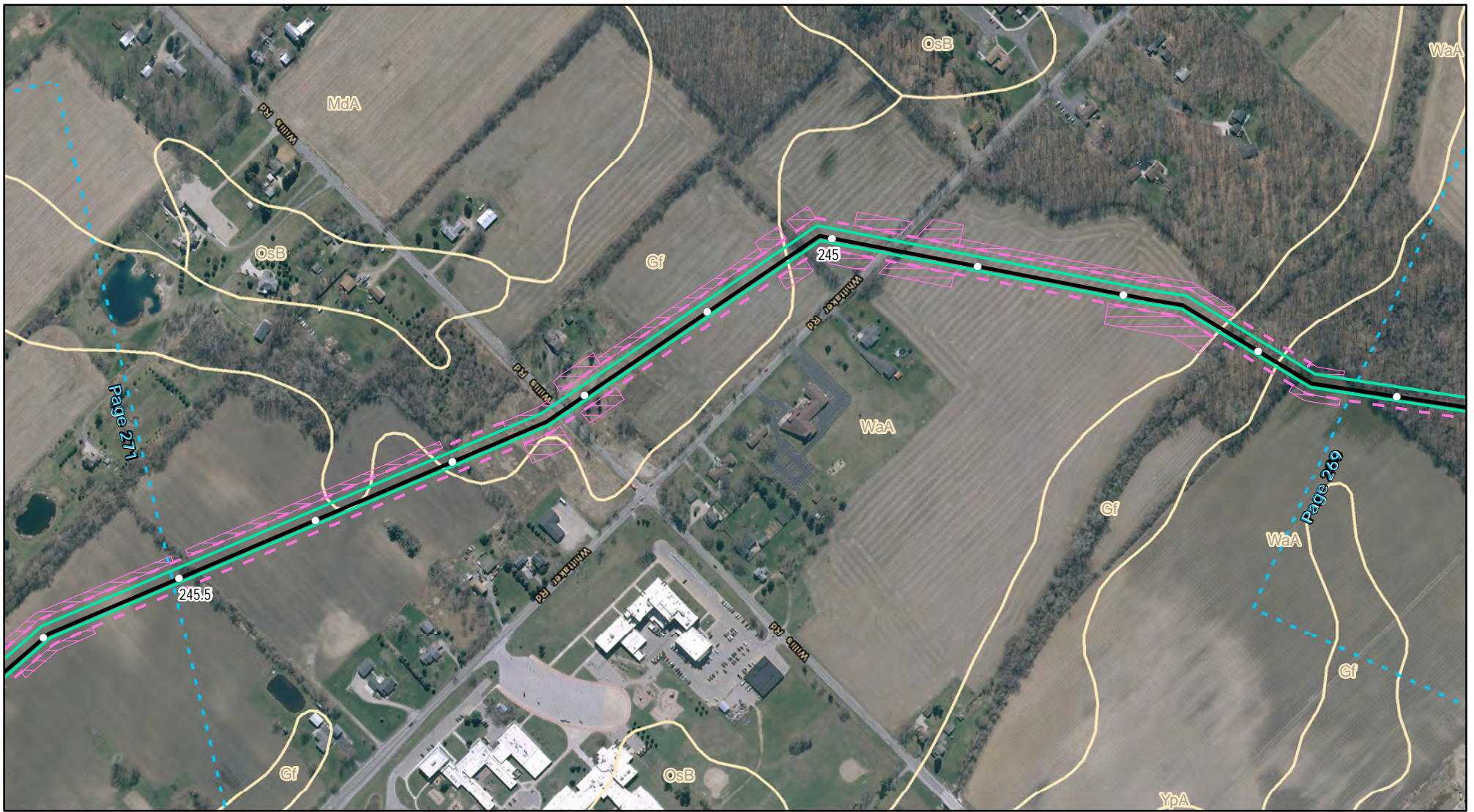
Appendix 7B

Soils Crossed
by the NEXUS
Project Pipeline Facilities
Washtenaw County, MI

NEXUS
GAS TRANSMISSION

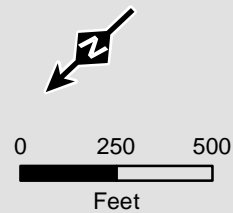
Created: 11/12/2015

Page 269 of 280



Legend

- Milepost (0.1 mile)
- Proposed NEXUS Mainline Pipeline
- Proposed TGP Interconnect
- Access Roads
- █ Permanent Easement
- █ Temporary Workspace
- █ Proposed Compressor Sites
- █ Proposed Ware Yards
- █ ATWS
- █ NRCS Soils
- █ Project Counties
- █ Adjacent Page



Projection: NAD83, UTM Zone 17N US Survey Feet, Grid North. Sources: ESRI, SPECTRA, TRC, LIDAR IMAGERY 2015, USDA NRCS

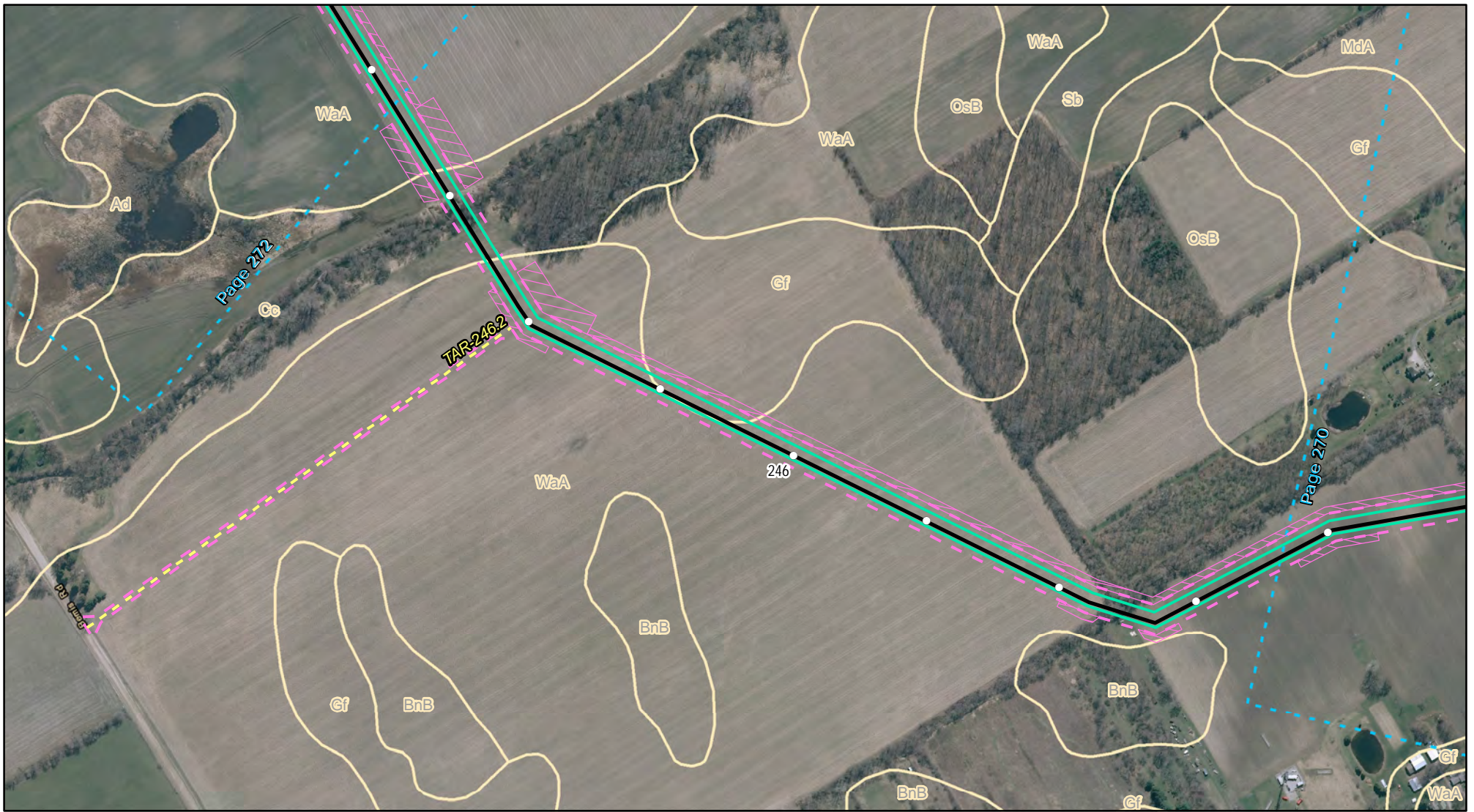
Appendix 7B

Soils Crossed
by the NEXUS
Project Pipeline Facilities
Washtenaw County, MI



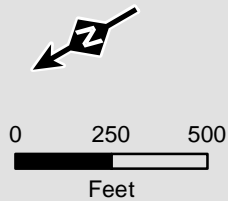
Created: 11/12/2015

Page 270 of 280



Legend

- Milepost (0.1 mile)
- Proposed NEXUS Mainline Pipeline
- Proposed TGP Interconnect
- Access Roads
- Permanent Easement
- Temporary Workspace
- Proposed Compressor Sites
- Proposed Ware Yards
- ATWS
- NRCS Soils
- Project Counties
- Adjacent Page



Projection: NAD83, UTM Zone 17N US Survey Feet, Grid North. Sources: ESRI, SPECTRA, TRC, LIDAR IMAGERY 2015, USDA NRCS

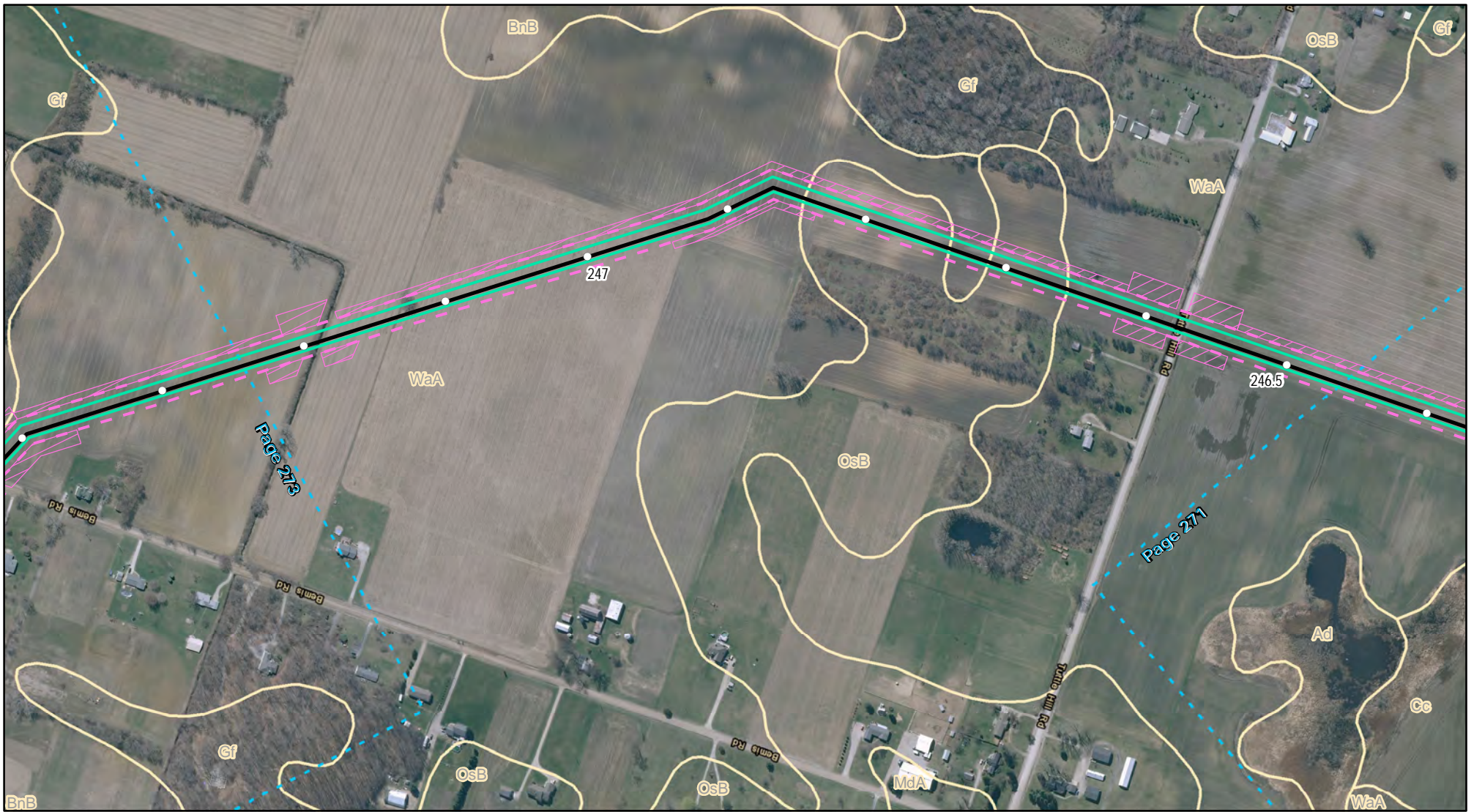
Appendix 7B

Soils Crossed
by the NEXUS
Project Pipeline Facilities
Washtenaw County, MI

NEXUS
GAS TRANSMISSION

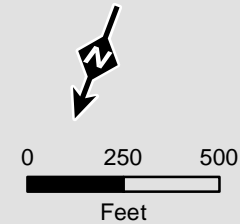
Created: 11/12/2015

Page 271 of 280



Legend

- Milepost (0.1 mile)
- Proposed NEXUS Mainline Pipeline
- Proposed TGP Interconnect
- Access Roads
- █ Permanent Easement
- █ Temporary Workspace
- █ Proposed Compressor Sites
- █ Proposed Ware Yards
- █ ATWS
- █ NRCS Soils
- █ Project Counties
- █ Adjacent Page



Projection: NAD83, UTM Zone 17N US Survey Feet, Grid North. Sources: ESRI, SPECTRA, TRC, LIDAR IMAGERY 2015, USDA NRCS

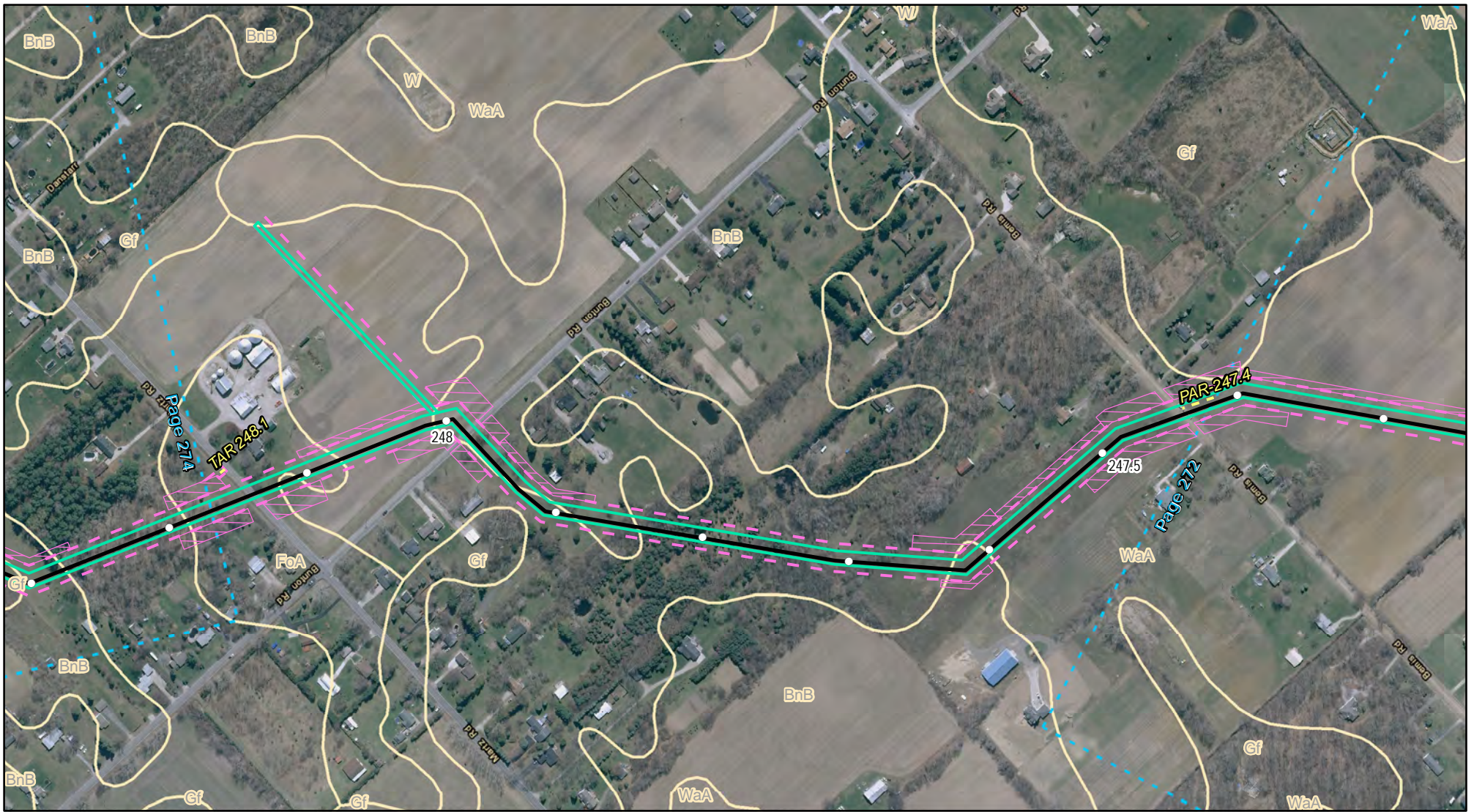
Appendix 7B

Soils Crossed
by the NEXUS
Project Pipeline Facilities
Washtenaw County, MI

NEXUS
GAS TRANSMISSION

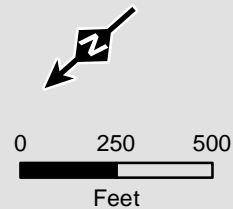
Created: 11/12/2015

Page 272 of 280



Legend

- Milepost (0.1 mile)
- Proposed NEXUS Mainline Pipeline
- Proposed TGP Interconnect
- - - Access Roads
- █ Permanent Easement
- █ Temporary Workspace
- █ Proposed Compressor Sites
- █ Proposed Ware Yards
- █ ATWS
- █ NRCS Soils
- █ Project Counties
- █ Adjacent Page



Projection: NAD83, UTM Zone 17N US Survey Feet, Grid North. Sources: ESRI, SPECTRA, TRC, LIDAR IMAGERY 2015, USDA NRCS

Appendix 7B

Soils Crossed
by the NEXUS
Project Pipeline Facilities
Washtenaw County, MI

NEXUS
GAS TRANSMISSION

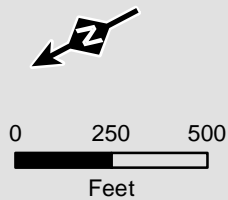
Created: 11/12/2015

Page 273 of 280



Legend

- Milepost (0.1 mile)
- Proposed NEXUS Mainline Pipeline
- Proposed TGP Interconnect
- Access Roads
- █ Permanent Easement
- █ Temporary Workspace
- █ Proposed Compressor Sites
- █ Proposed Ware Yards
- █ ATWS
- █ NRCS Soils
- █ Project Counties
- █ Adjacent Page



Projection: NAD83, UTM Zone 17N US Survey Feet, Grid North. Sources: ESRI, SPECTRA, TRC, LIDAR IMAGERY 2015, USDA NRCS

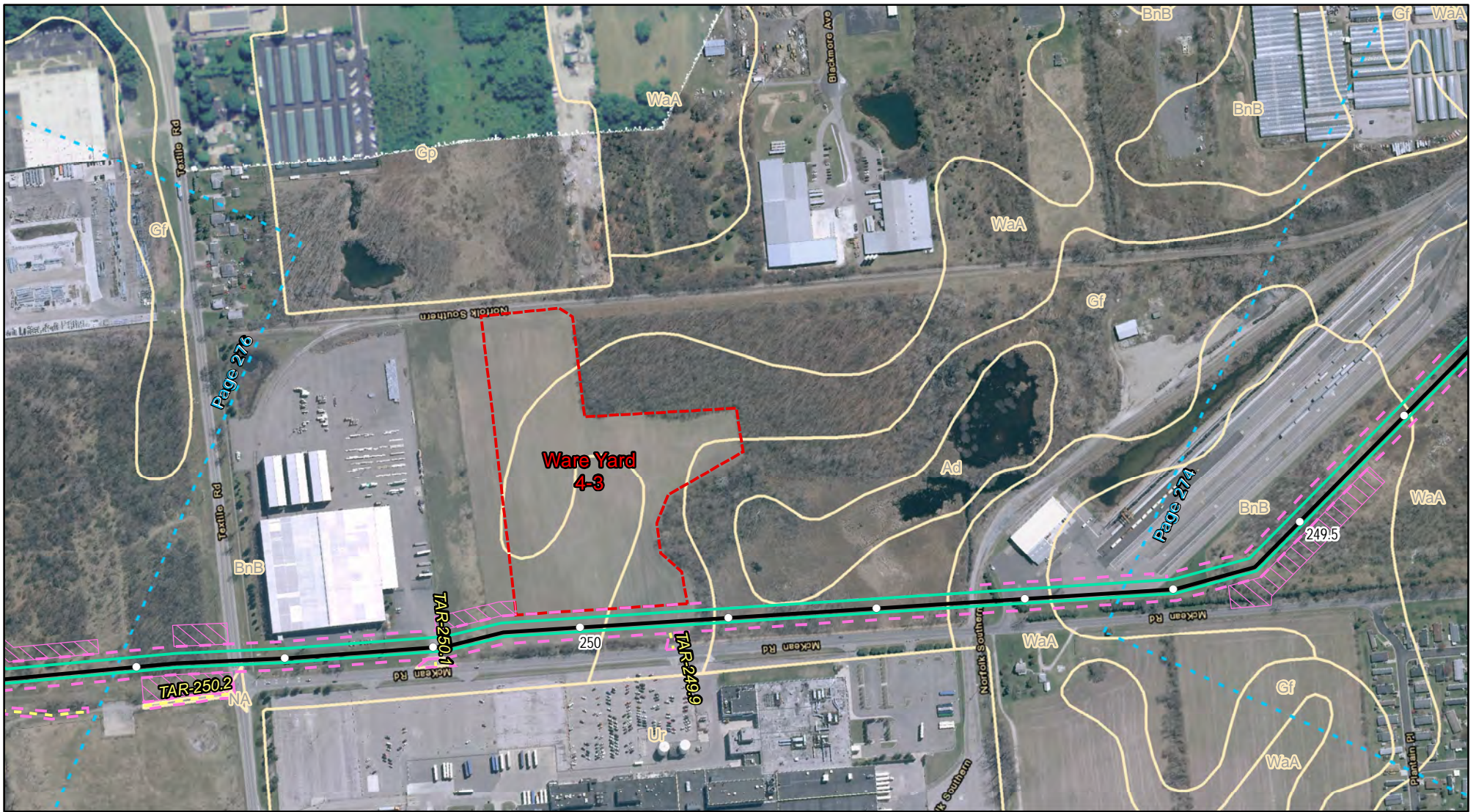
Appendix 7B

Soils Crossed
by the NEXUS
Project Pipeline Facilities
Washtenaw County, MI

NEXUS
GAS TRANSMISSION

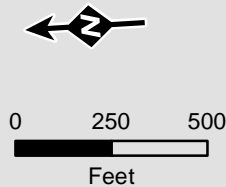
Created: 11/12/2015

Page 274 of 280



Legend

- Milepost (0.1 mile)
- Proposed NEXUS Mainline Pipeline
- Proposed TGP Interconnect
- Access Roads
- █ Permanent Easement
- █ Temporary Workspace
- █ Proposed Compressor Sites
- █ Proposed Ware Yards
- █ ATWS
- █ NRCS Soils
- █ Project Counties
- █ Adjacent Page



Projection: NAD83, UTM Zone 17N US Survey Feet, Grid North. Sources: ESRI, SPECTRA, TRC, LIDAR IMAGERY 2015, USDA NRCS

Appendix 7B

Soils Crossed
by the NEXUS
Project Pipeline Facilities
Washtenaw County, MI

NEXUS
GAS TRANSMISSION

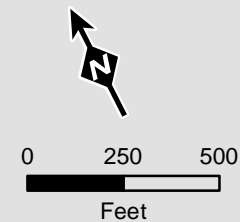
Created: 11/12/2015

Page 275 of 280



Legend

- Milepost (0.1 mile)
- Proposed NEXUS Mainline Pipeline
- Proposed TGP Interconnect
- Access Roads
- Permanent Easement
- Temporary Workspace
- Proposed Compressor Sites
- Proposed Ware Yards
- ATWS
- NRCS Soils
- Project Counties
- Adjacent Page



Projection: NAD83, UTM Zone 17N US Survey Feet, Grid North. Sources: ESRI, SPECTRA, TRC, LIDAR IMAGERY 2015, USDA NRCS

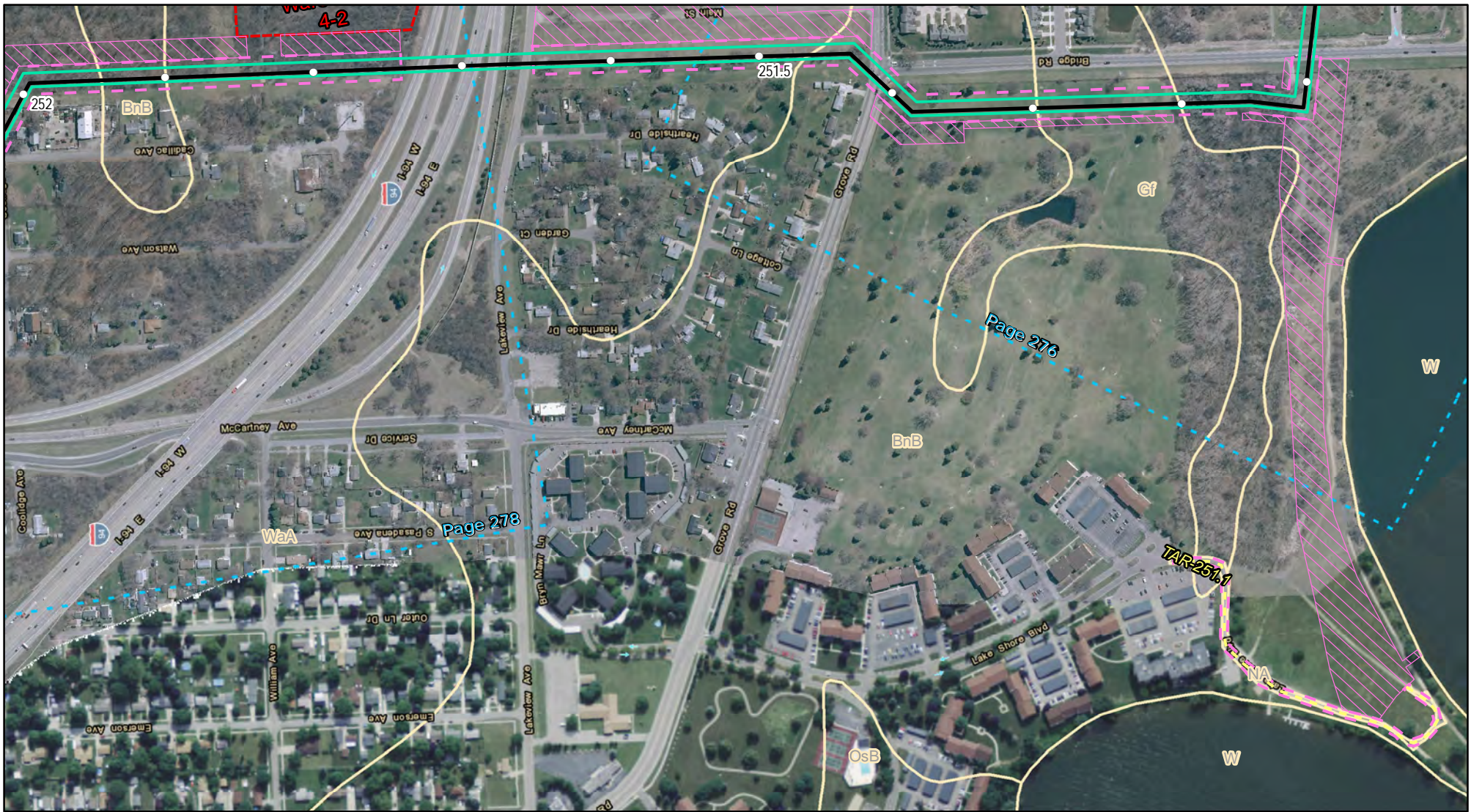
Appendix 7B

Soils Crossed
by the NEXUS
Project Pipeline Facilities
Washtenaw County, MI

NEXUS
GAS TRANSMISSION

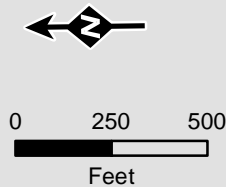
Created: 11/12/2015

Page 276 of 280



Legend

- Milepost (0.1 mile)
- Proposed NEXUS Mainline Pipeline
- Proposed TGP Interconnect
- Access Roads
- Permanent Easement
- Temporary Workspace
- Proposed Compressor Sites
- Proposed Ware Yards
- ATWS
- NRCS Soils
- Project Counties
- Adjacent Page



Projection: NAD83, UTM Zone 17N US Survey Feet, Grid North. Sources: ESRI, SPECTRA, TRC, LIDAR IMAGERY 2015, USDA NRCS

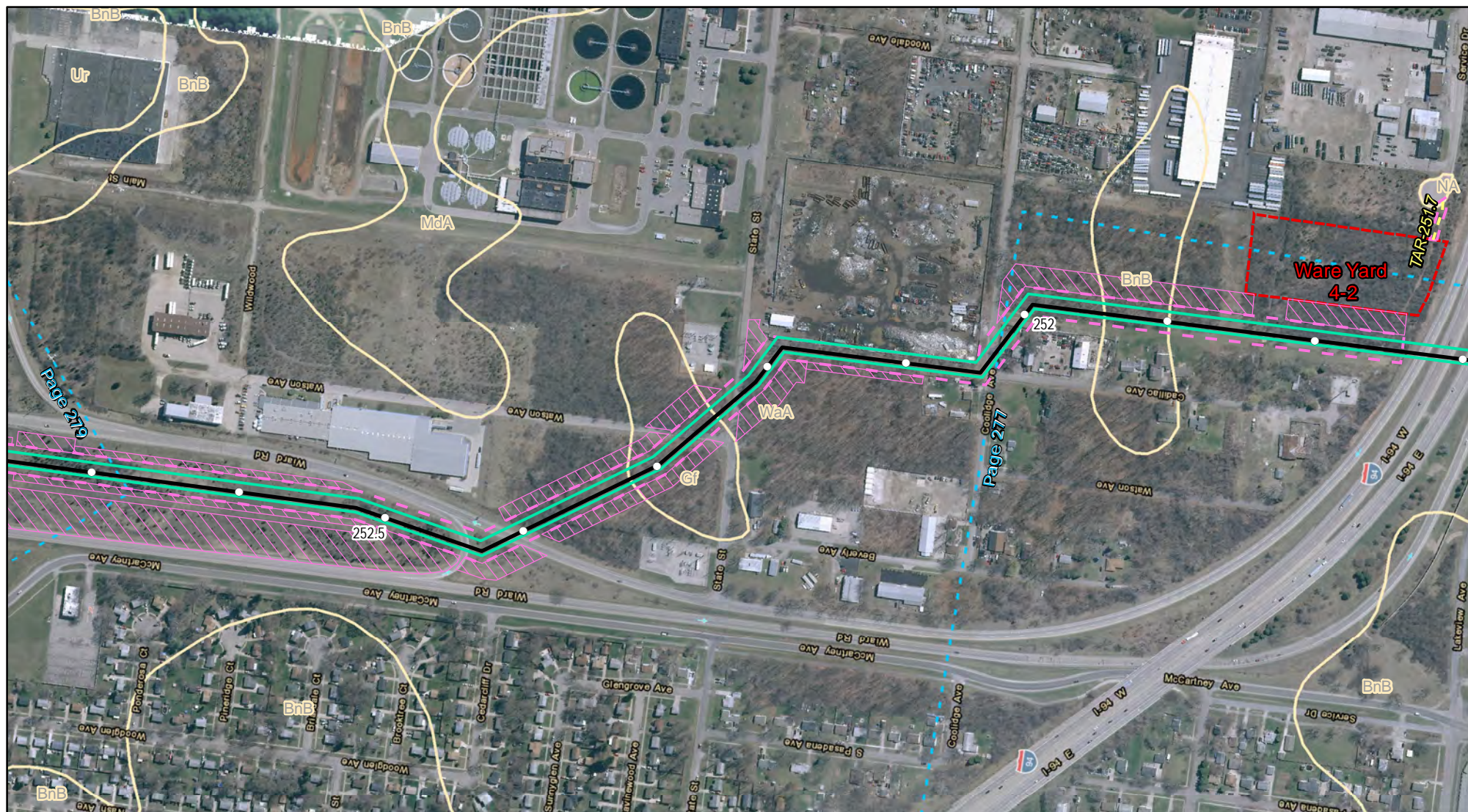
Appendix 7B

Soils Crossed
by the NEXUS
Project Pipeline Facilities
Washtenaw County, MI

NEXUS
GAS TRANSMISSION

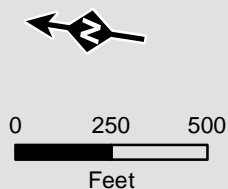
Created: 11/12/2015

Page 277 of 280



Legend

- Milepost (0.1 mile)
- Proposed NEXUS Mainline Pipeline
- Proposed TGP Interconnect
- Access Roads
- █ Permanent Easement
- █ Temporary Workspace
- █ Proposed Compressor Sites
- █ Proposed Ware Yards
- █ ATWS
- █ NRCS Soils
- █ Project Counties
- █ Adjacent Page



Projection: NAD83, UTM Zone 17N US Survey Feet, Grid North. Sources: ESRI, SPECTRA, TRC, LIDAR IMAGERY 2015, USDA NRCS

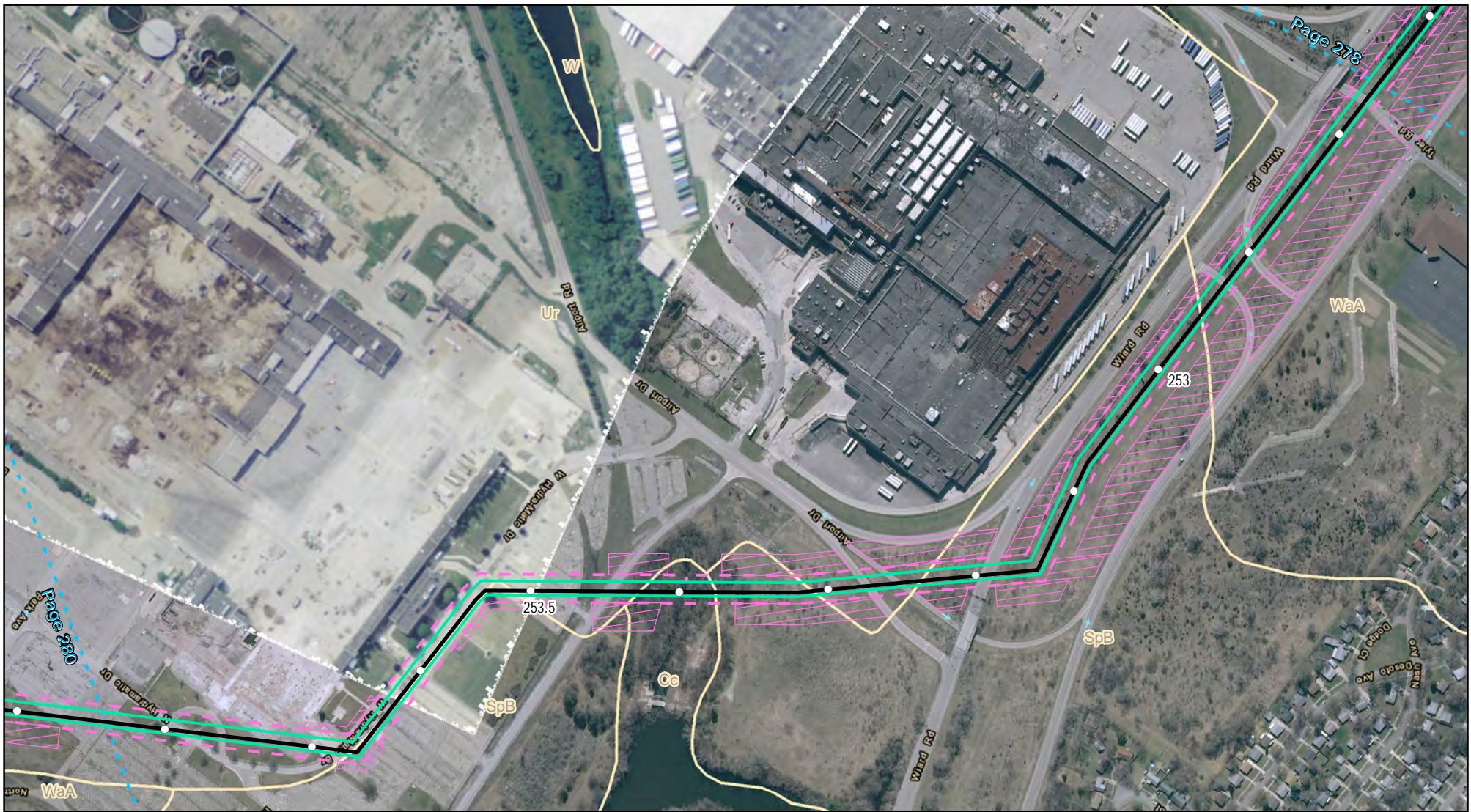
Appendix 7B

Soils Crossed
by the NEXUS
Project Pipeline Facilities
Washtenaw County, MI



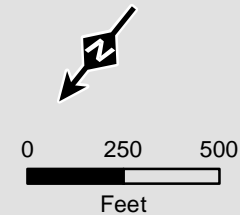
Created: 11/12/2015

Page 278 of 280



Legend

- Milepost (0.1 mile)
- Proposed NEXUS Mainline Pipeline
- Proposed TGP Interconnect
- Access Roads
- Permanent Easement
- Temporary Workspace
- Proposed Compressor Sites
- Proposed Ware Yards
- ATWS
- NRCS Soils
- Project Counties
- Adjacent Page



Projection: NAD83, UTM Zone 17N US Survey Feet, Grid North. Sources: ESRI, SPECTRA, TRC, LIDAR IMAGERY 2015, USDA NRCS

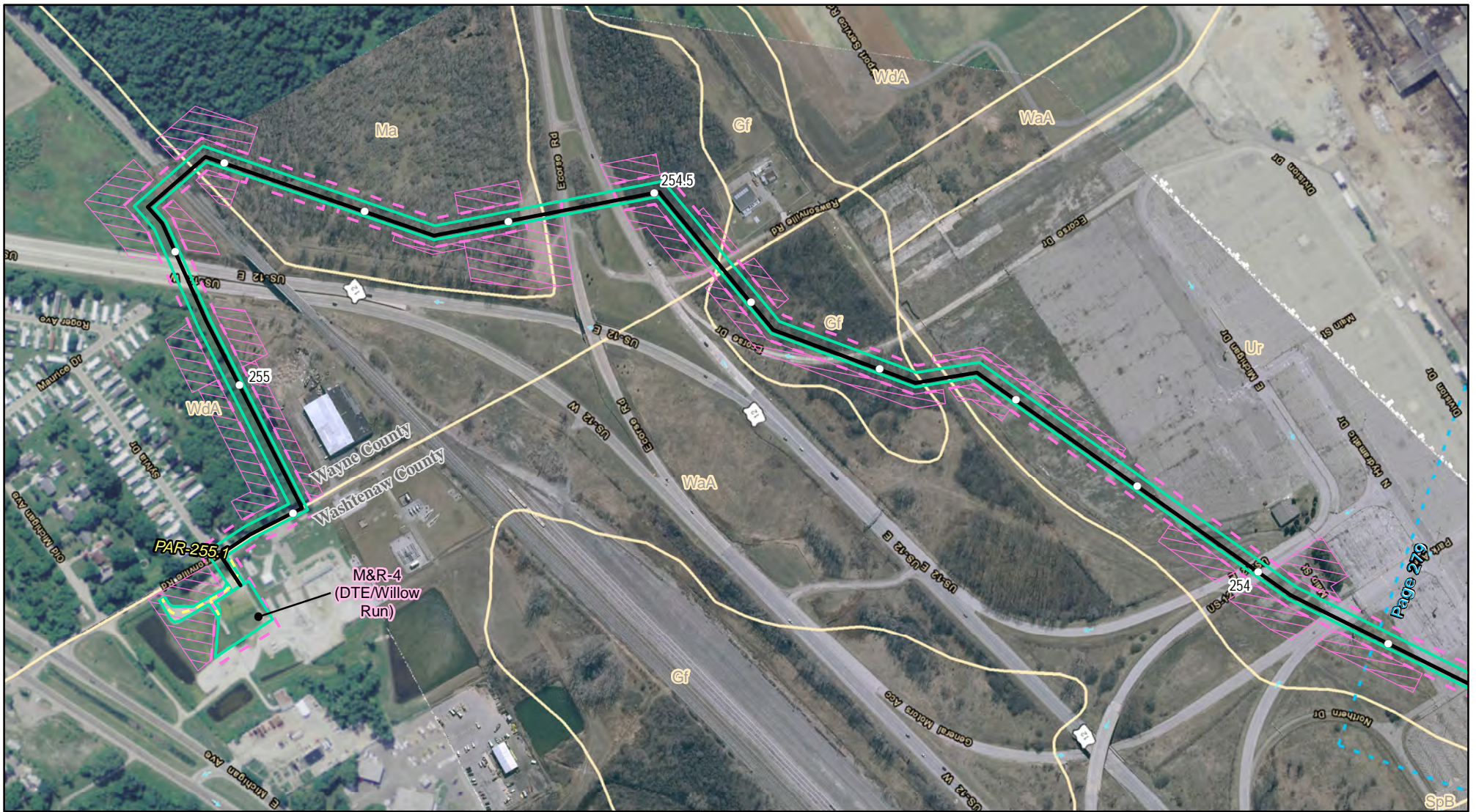
Appendix 7B

Soils Crossed
by the NEXUS
Project Pipeline Facilities
Washtenaw County, MI

NEXUS
GAS TRANSMISSION

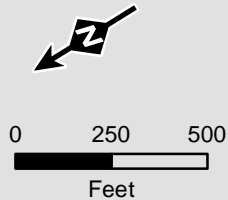
Created: 11/12/2015

Page 279 of 280



Legend

- Milepost (0.1 mile)
- Proposed NEXUS Mainline Pipeline
- Proposed TGP Interconnect
- Access Roads
- Permanent Easement
- Temporary Workspace
- Proposed Compressor Sites
- Proposed Ware Yards
- ATWS
- NRCS Soils
- Project Counties
- Adjacent Page



Projection: NAD83, UTM Zone 17N US Survey Feet, Grid North. Sources: ESRI, SPECTRA, TRC, LIDAR IMAGERY 2015, USDA NRCS

Appendix 7B

Soils Crossed
by the NEXUS
Project Pipeline Facilities
Washtenaw & Wayne Counties, MI

NEXUS
GAS TRANSMISSION

Created: 11/12/2015

Page 280 of 280